

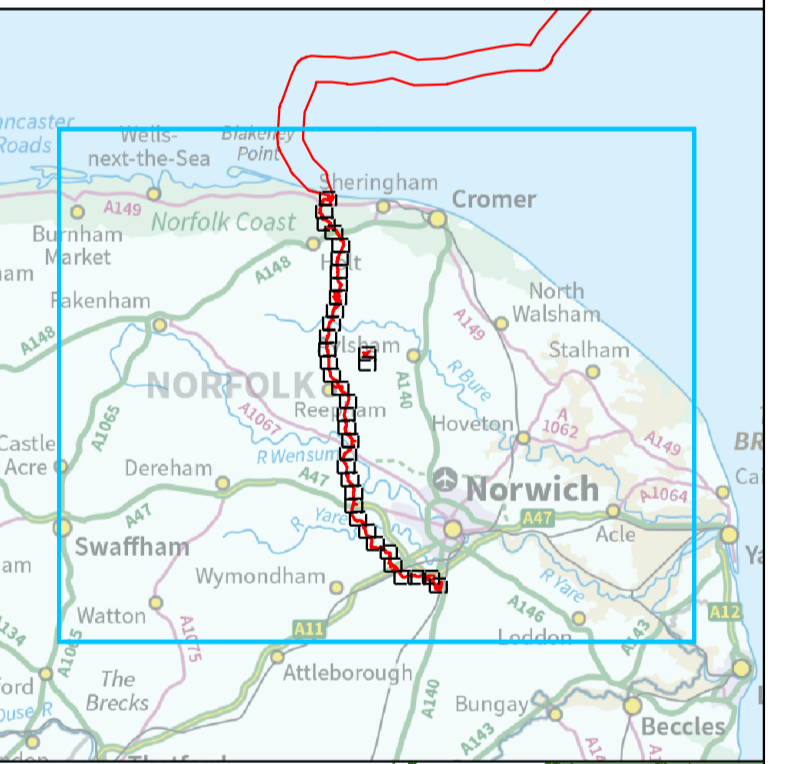
Hornsea Project Three Offshore Wind Farm Access to Works Plan Index Sheet

APFP Regulations Reference: 5(2)(K) Application Document Number: A2.5

Hornsea Project Three

Order Limits

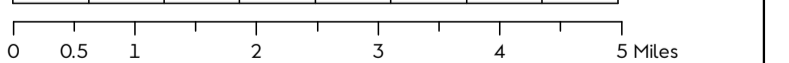
Source: © Crown copyright and database rights 2019 Ordnance Survey 0100031673



Coordinate system: British National Grid

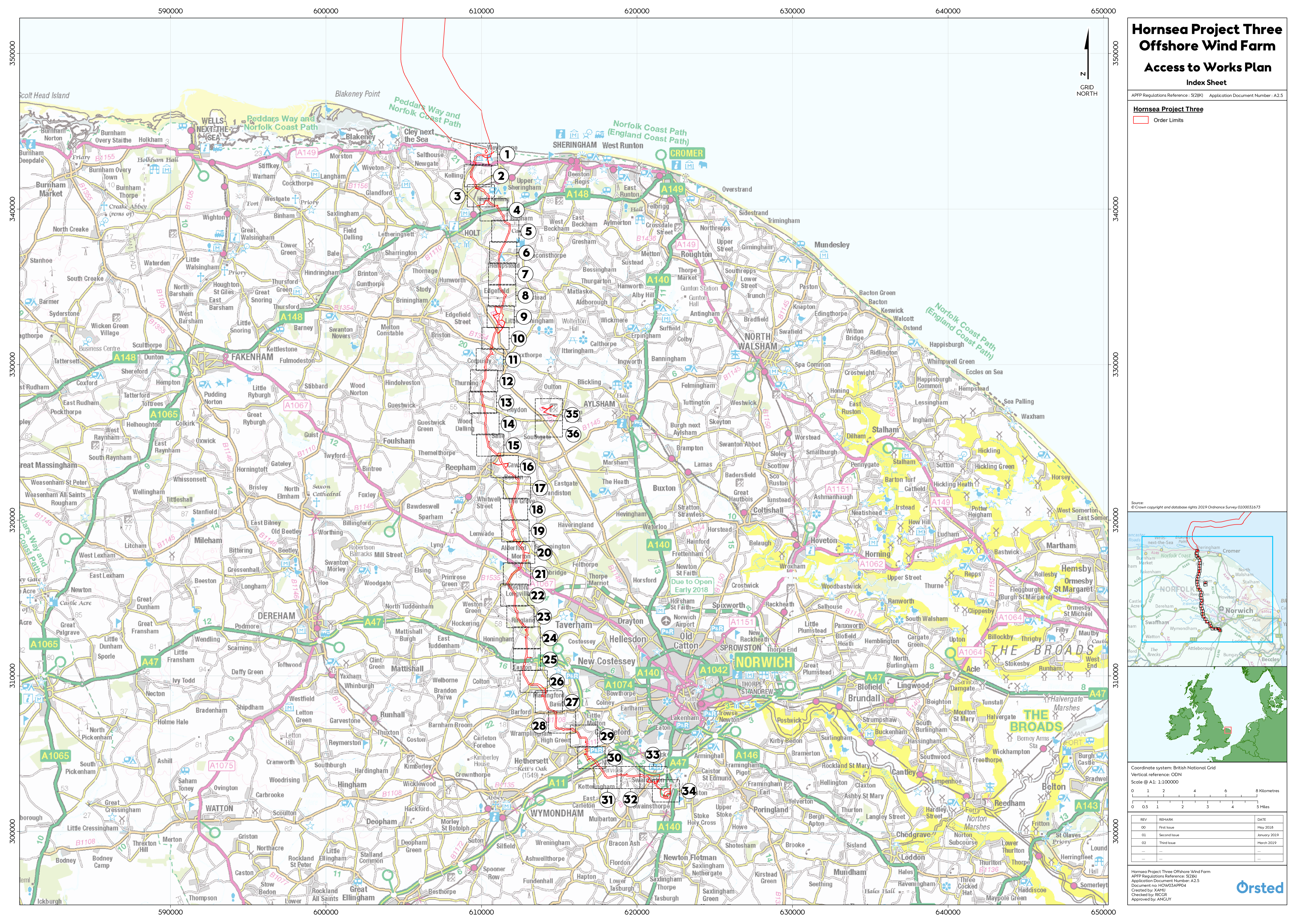
Vertical reference: ODN

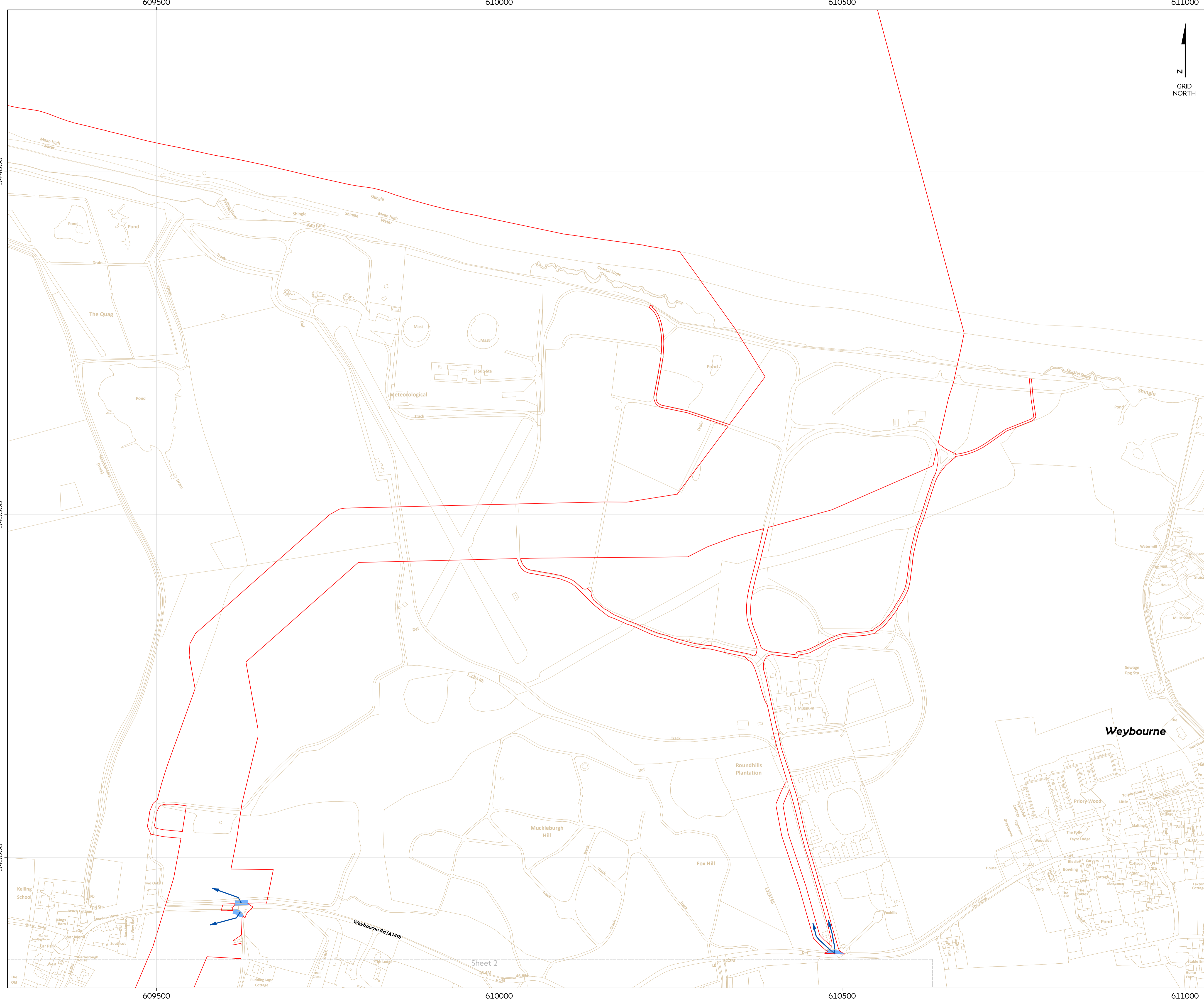
Scale @ A1: 1:100000



REV	REMARK	DATE
00	First Issue	May 2018
01	Second Issue	January 2019
02	Third Issue	March 2019
...

Hornsea Project Three Offshore Wind Farm
APFP Regulations Reference: 5(2)(K)
Application Document Number: A2.5
Document no: H0W03APP04
Created by: XAM/J
Checked by: BICGR
Approved by: ANGUJ





Hornsea Project Three Offshore Wind Farm

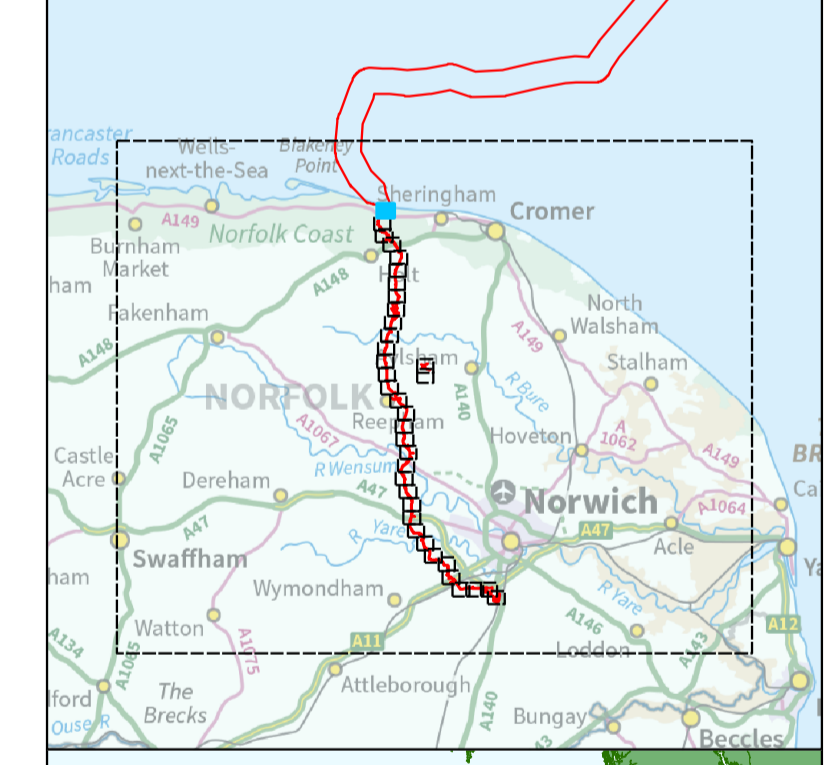
Access to Works Plan

Sheet 1 of 36

APP Regulations Reference: 5(2)(K) Application Document Number: A2.5

- Hornsea Project Three**
- ← Access to works (indicative point)
 - Extent of highway from which access could be taken
 - Order Limits

Source:
© Crown copyright and database rights 2019 Ordnance Survey 0100031673

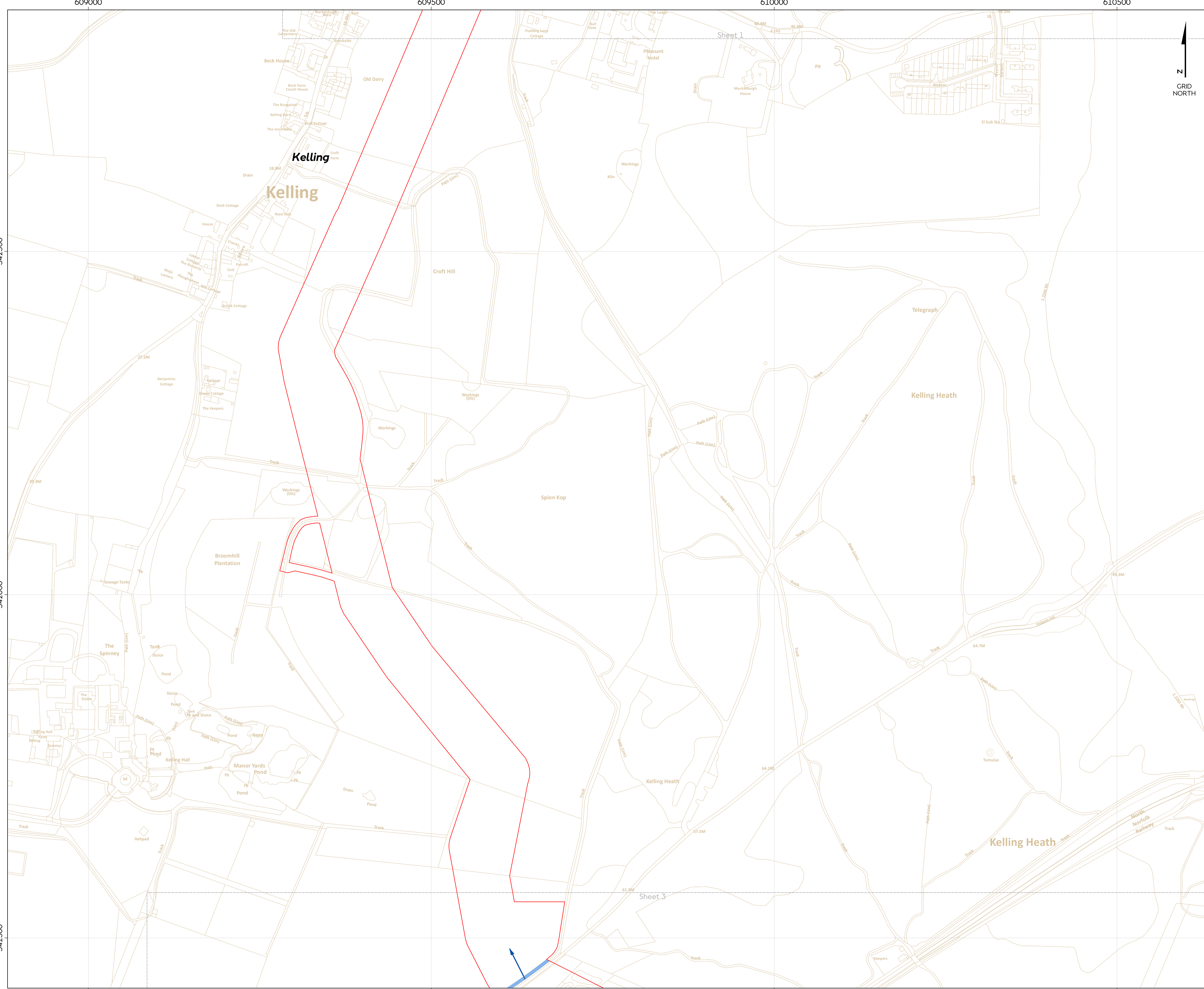


Coordinate system: British National Grid
Vertical reference: ODN
Scale @ A1: 1:2500

REV	REMARK	DATE
00	First Issue	May 2018
01	Second Issue	January 2019
02	Third Issue	March 2019
...
...

Hornsea Project Three Offshore Wind Farm
APP Regulations Reference: 5(2)(K)
Application Document Number: A2.5
Document no: HOW03APP04
Created by: XAMH
Checked by: RIGCR
Approved by: ANGUU








Hornsea Project Three Offshore Wind Farm

Access to Works Plan

Sheet 2 of 36

APP Regulations Reference : 5(2)(K) Application Document Number : A2.5

- Hornsea Project Three**
-  Access to works (indicative point)
 -  Extent of highway from which access could be taken
 -  Order Limits

Source:
© Crown copyright and database rights 2019 Ordnance Survey 0100031673




Coordinate system: British National Grid
Vertical reference: ODN
Scale @ A1: 1:2500

0 25 50 100 150 200 Metres
0 25 50 100 150 200 Yards

REV	REMARK	DATE
00	First Issue	May 2018
01	Second Issue	January 2019
02	Third Issue	March 2019
...
...

Hornsea Project Three Offshore Wind Farm
APP Regulations Reference: 5(2)(K)
Application Document Number: A2.5
Document no: HOW03APP04
Created by: XAM/J
Checked by: RIC/CR
Approved by: ANGU/Y






**Hornsea Project Three
Offshore Wind Farm
Access to Works Plan**

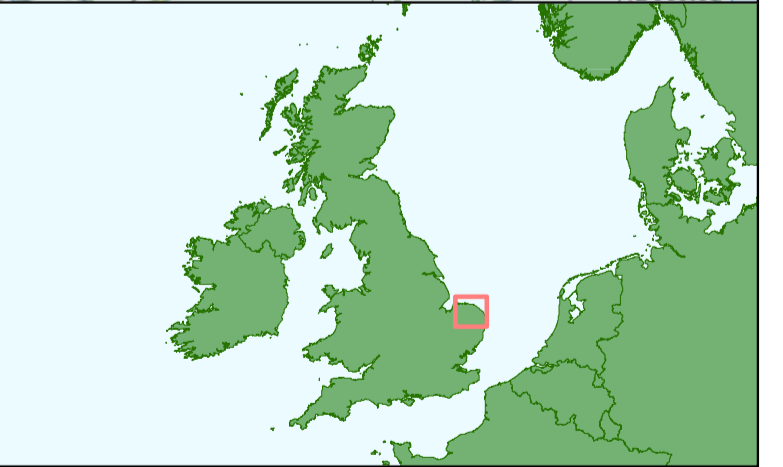
Sheet 3 of 36

APFP Regulations Reference : 5(2)(K) Application Document Number : A2.5

Hornsea Project Three

-  Access to works (indicative point)
-  Extent of highway from which access could be taken
-  Order Limits

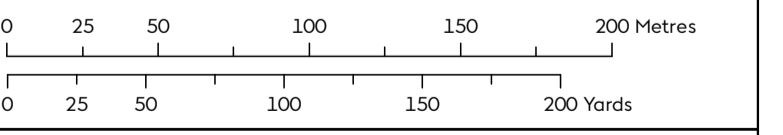
Source:
© Crown copyright and database rights 2019 Ordnance Survey 0100031673



Coordinate system: British National Grid

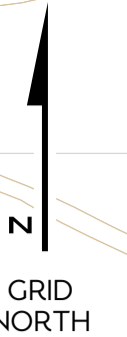
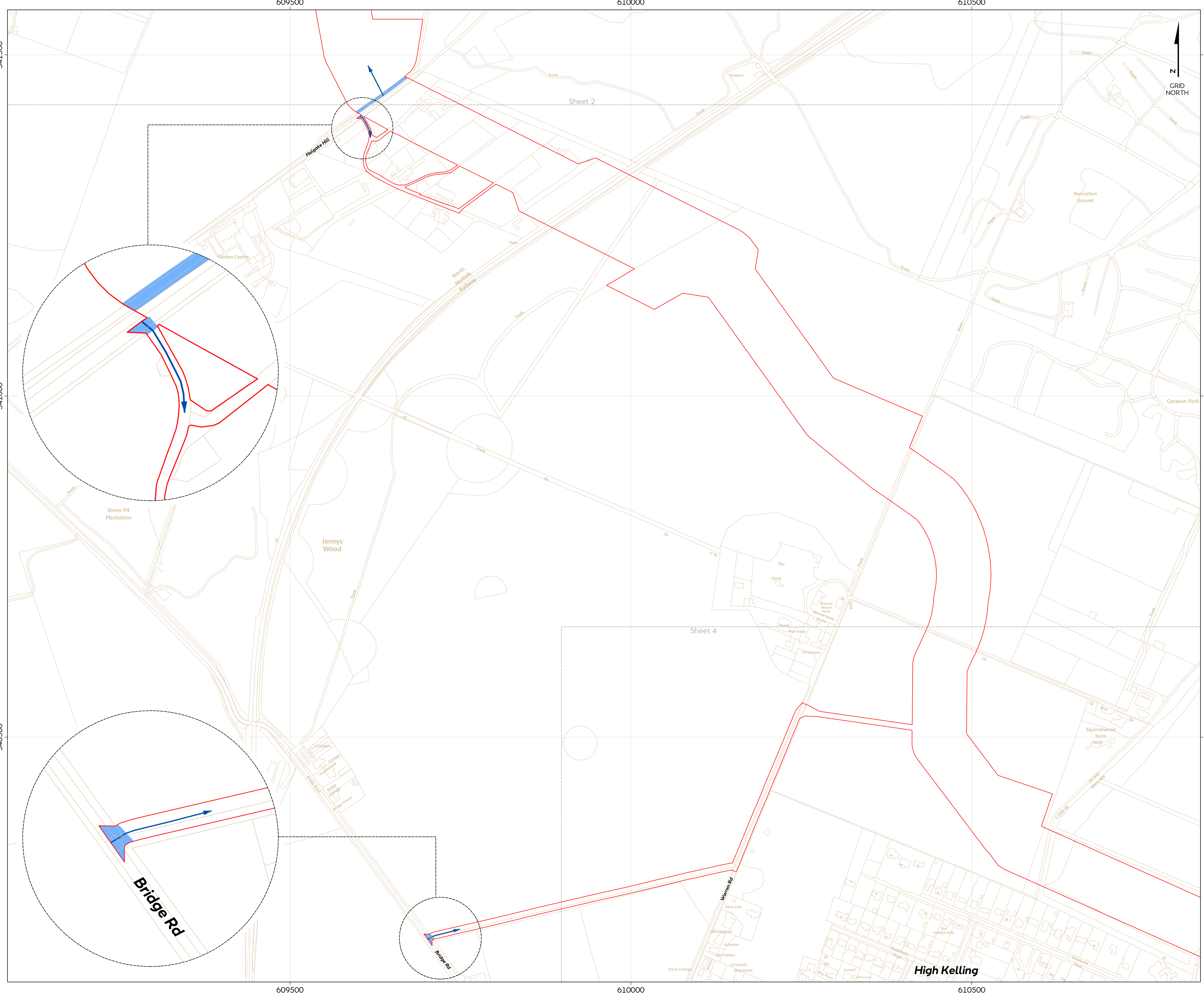
Vertical reference: ODN

Scale @ A1: 1:2500



REV	REMARK	DATE
00	First Issue	May 2018
01	Second Issue	January 2019
02	Third Issue	March 2019
...
...

Hornsea Project Three Offshore Wind Farm
APFP Regulations Reference: 5(2)(K)
Application Document Number: A2.5
Document no: HOW03APP04
Created by: XAM/JJ
Checked by: RIG/CR
Approved by: ANGU/Y



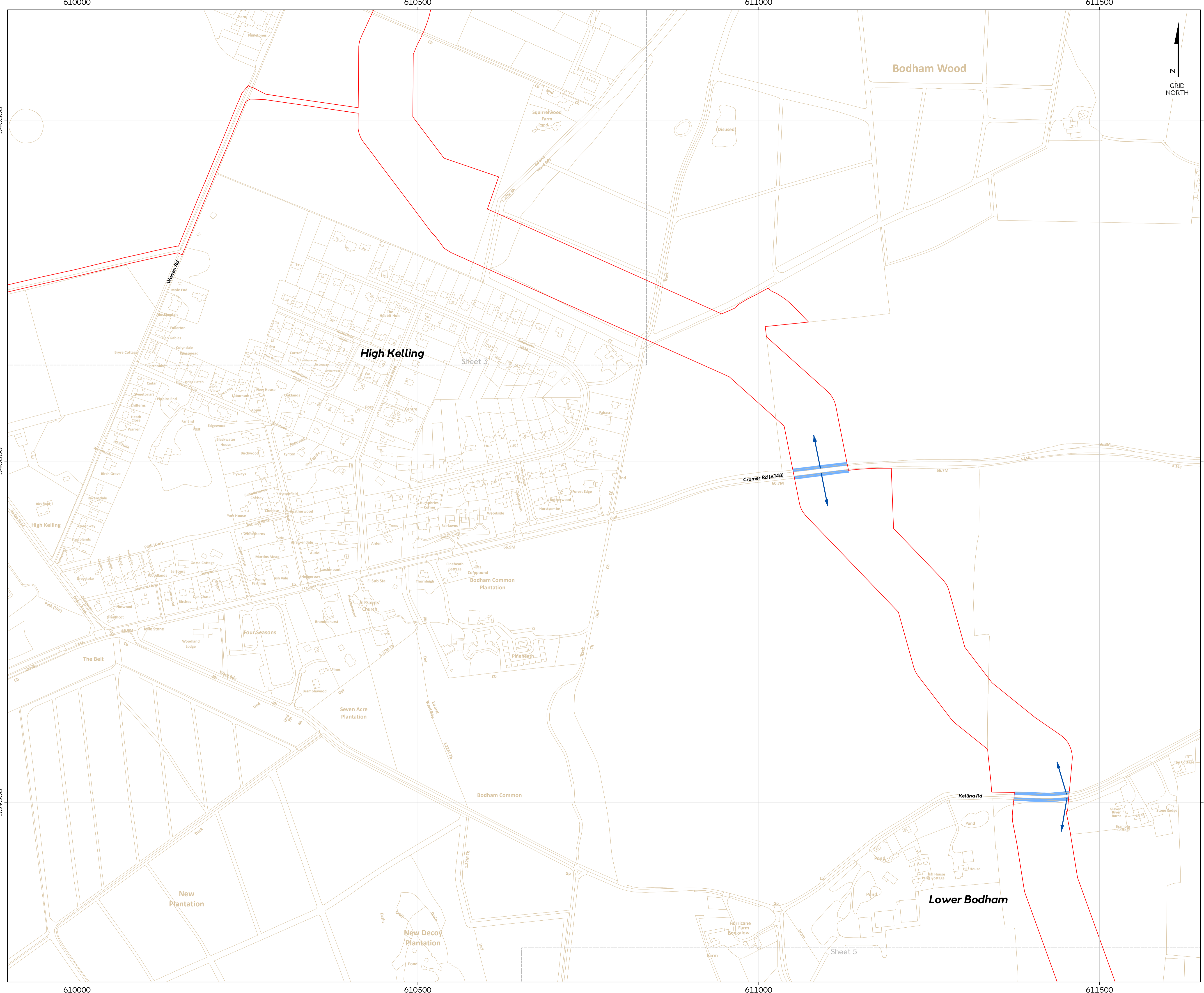
341500
341000
340500

609500 610000 610500
609500 610000 610500

Sheet 2

Sheet 4

High Kelling



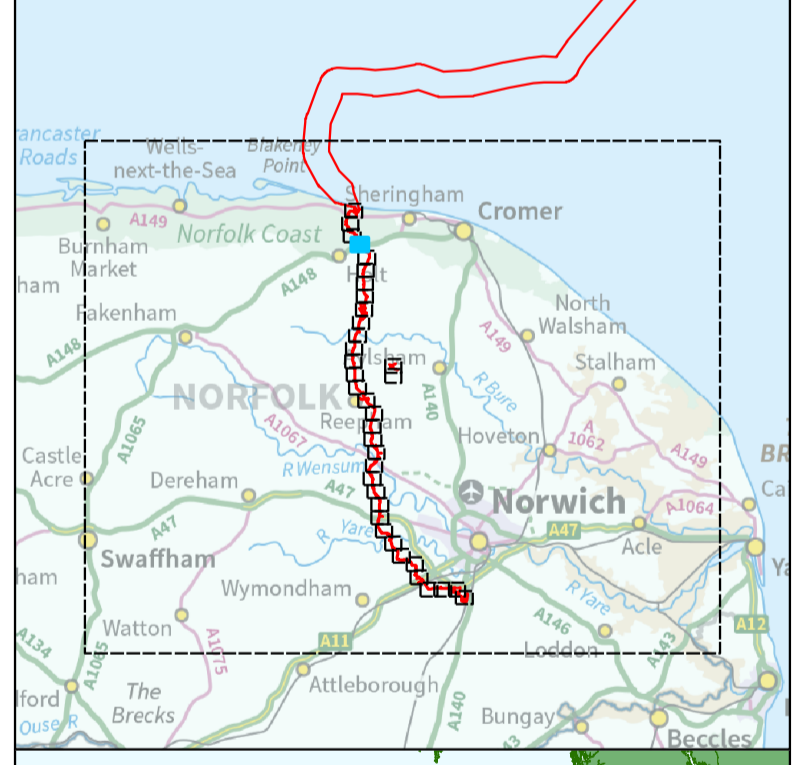
Hornsea Project Three Offshore Wind Farm Access to Works Plan

Sheet 4 of 36

APFP Regulations Reference : 5(2)(K) Application Document Number : A2.5

- Hornsea Project Three**
- Access to works (indicative point)
 - Extent of highway from which access could be taken
 - Order Limits

Source:
© Crown copyright and database rights 2019 Ordnance Survey 0100031673

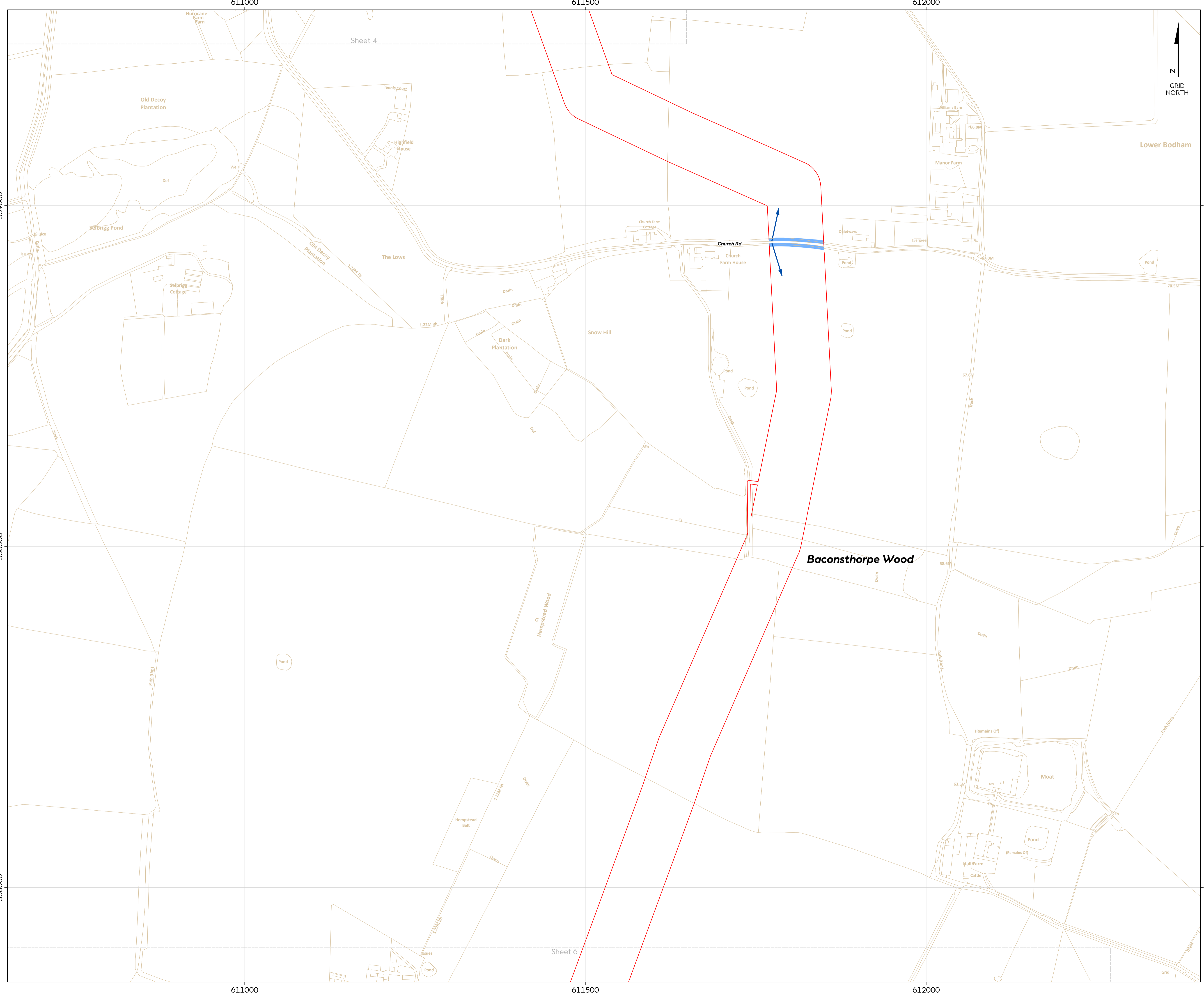


Coordinate system: British National Grid
Vertical reference: ODN
Scale @ A1: 1:2500

REV	REMARK	DATE
00	First Issue	May 2018
01	Second Issue	January 2019
02	Third Issue	March 2019
...
...

Hornsea Project Three Offshore Wind Farm
APFP Regulations Reference: 5(2)(K)
Application Document Number: A2.5
Document no: HOW03APP04
Created by: XAM/J
Checked by: RIG/CR
Approved by: ANGU/Y





Hornsea Project Three

Offshore Wind Farm

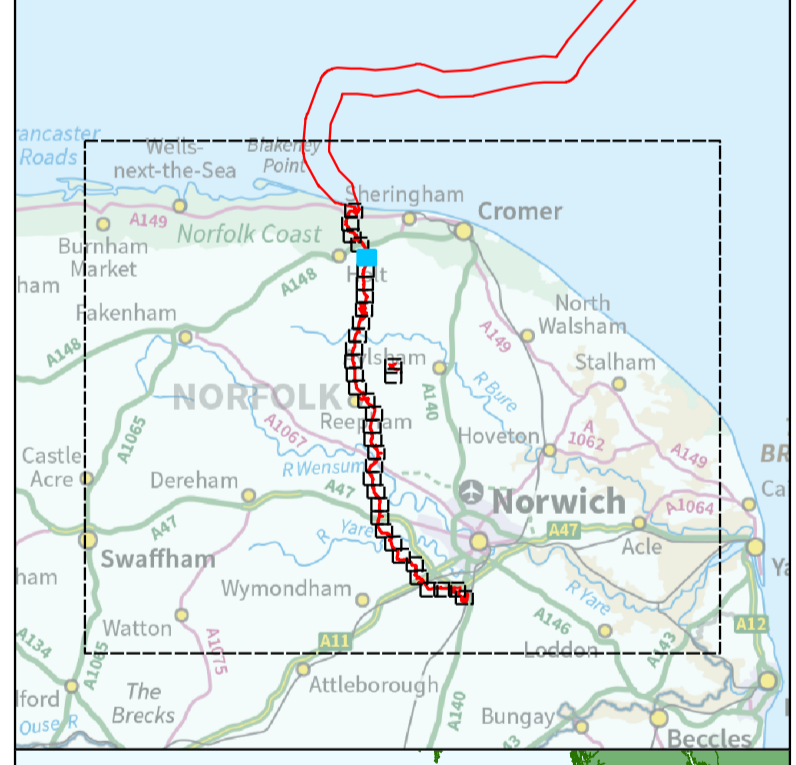
Access to Works Plan

Sheet 5 of 36

APFP Regulations Reference : 5(2)(K) Application Document Number : A2.5

- Hornsea Project Three**
- Access to works (indicative point)
 - Extent of highway from which access could be taken
 - Order Limits

Source:
© Crown copyright and database rights 2019 Ordnance Survey 0100031673



Coordinate system: British National Grid
Vertical reference: ODN
Scale @ A1: 1:2500

REV	REMARK	DATE
00	First Issue	May 2018
01	Second Issue	January 2019
02	Third Issue	March 2019
...
...




Hornsea Project Three Offshore Wind Farm

Access to Works Plan

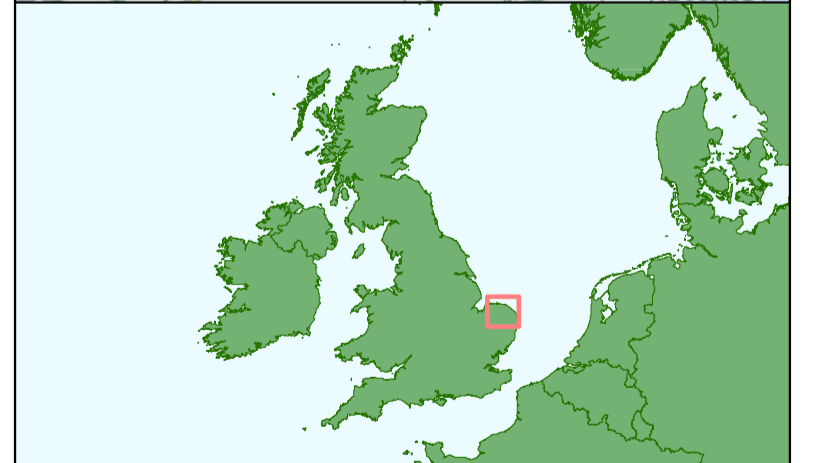
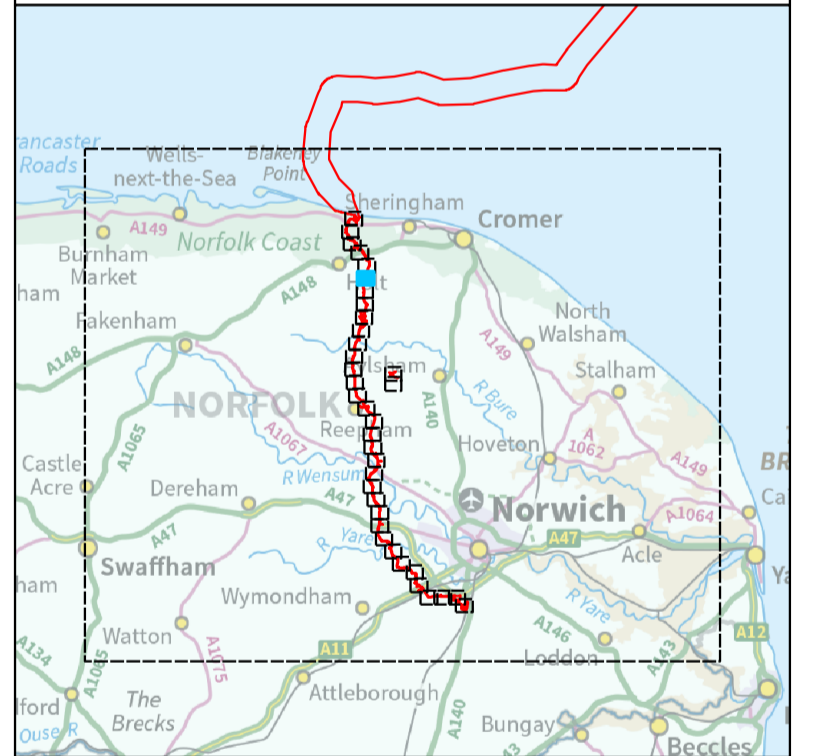
Sheet 6 of 36

APPF Regulations Reference: 5(2)(K) Application Document Number: A2.5

Hornsea Project Three

-  Access to works (indicative point)
-  Extent of highway from which access could be taken
-  Order Limits

Source:
© Crown copyright and database rights 2019 Ordnance Survey 0100031673



Coordinate system: British National Grid

Vertical reference: ODN

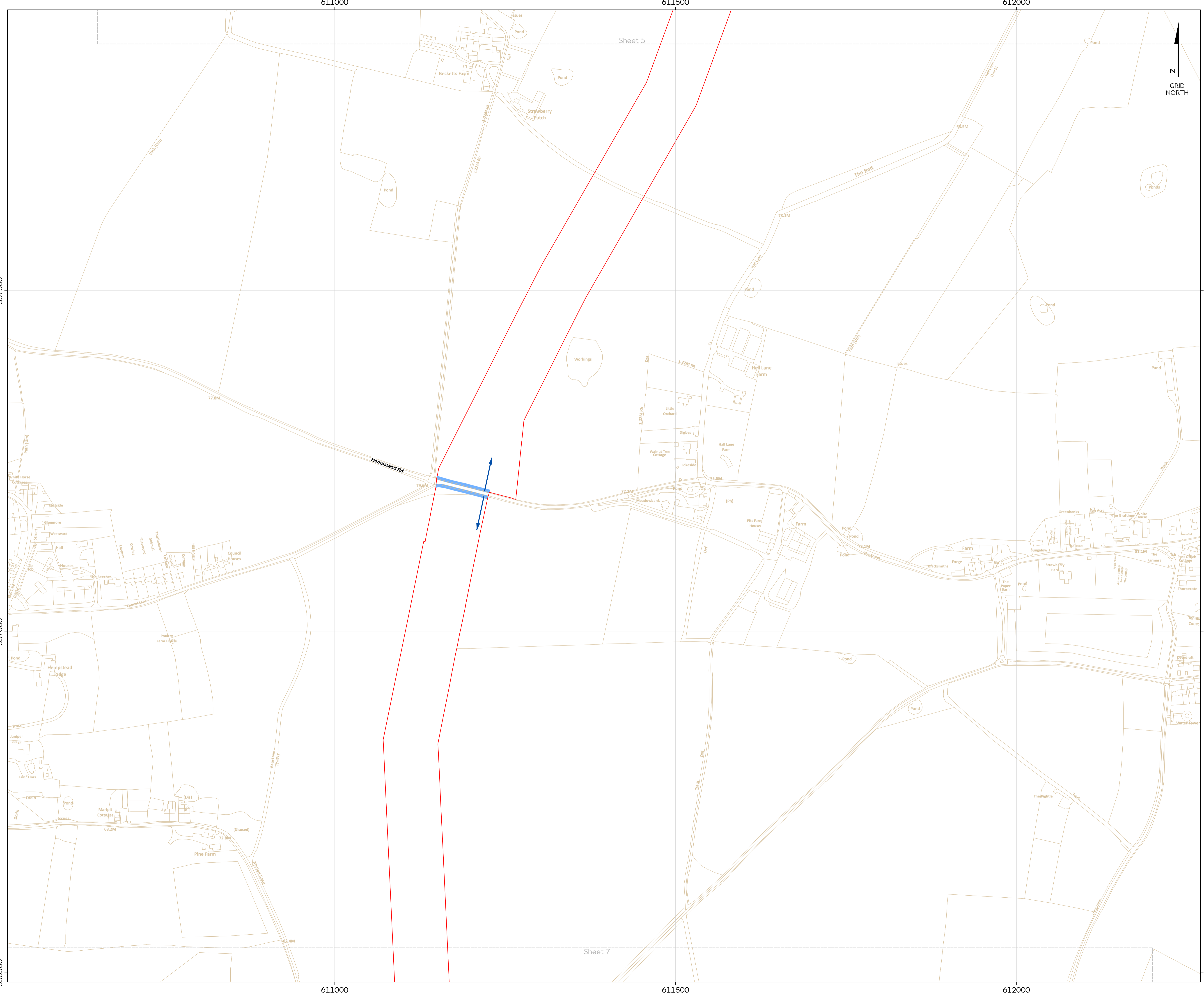
Scale @ A1: 1:2500

0 25 50 100 150 200 Metres

0 25 50 100 150 200 Yards

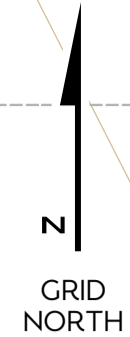
REV	REMARK	DATE
00	First Issue	May 2018
01	Second Issue	January 2019
02	Third Issue	March 2019
...
...

Hornsea Project Three Offshore Wind Farm
APPF Regulations Reference: 5(2)(K)
Application Document Number: A2.5
Document no: HOW03APP04
Created by: XAM/J
Checked by: BIC/CR
Approved by: ANGU/Y



Sheet 5




Sheet 7



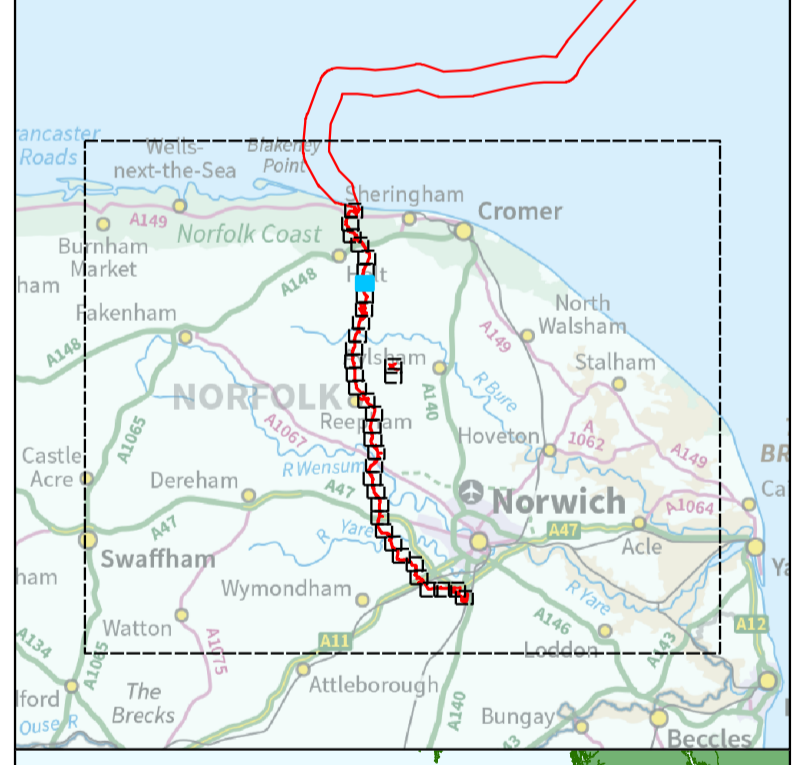
Hornsea Project Three Offshore Wind Farm Access to Works Plan

Sheet 7 of 36

APPF Regulations Reference: 5(2)(K) Application Document Number: A2.5

- Hornsea Project Three**
-  Access to works (indicative point)
 -  Extent of highway from which access could be taken
 -  Order Limits

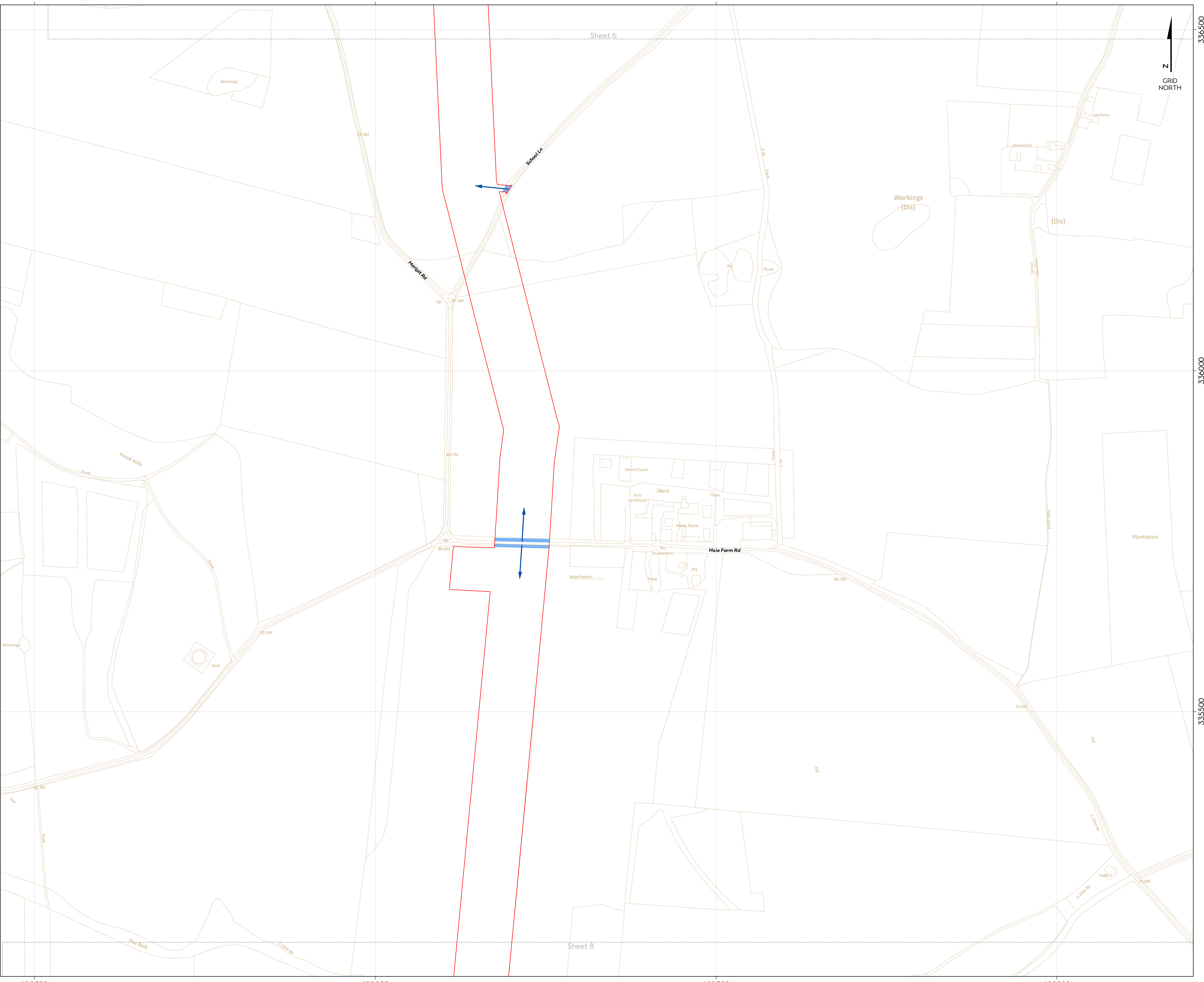
Source: © Crown copyright and database rights 2019 Ordnance Survey 0100031673

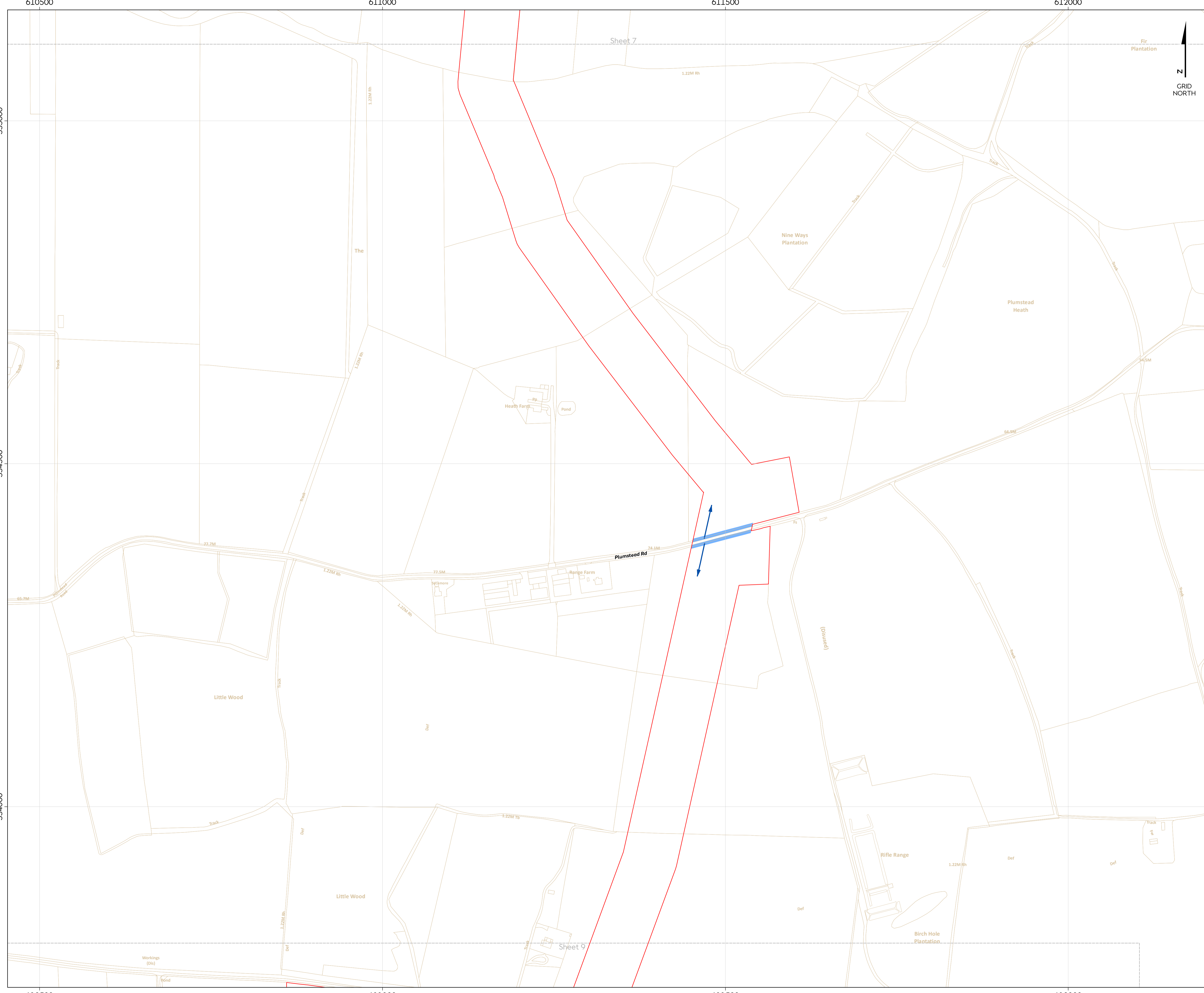


Coordinate system: British National Grid
Vertical reference: ODN
Scale @ A1: 1:2500

REV	REMARK	DATE
00	First Issue	May 2018
01	Second Issue	January 2019
02	Third Issue	March 2019
...
...

Hornsea Project Three Offshore Wind Farm
APPF Regulations Reference: 5(2)(K)
Application Document Number: A2.5
Document no: HOW03APP04
Created by: XAM/J
Checked by: RIG/CR
Approved by: ANGU/Y





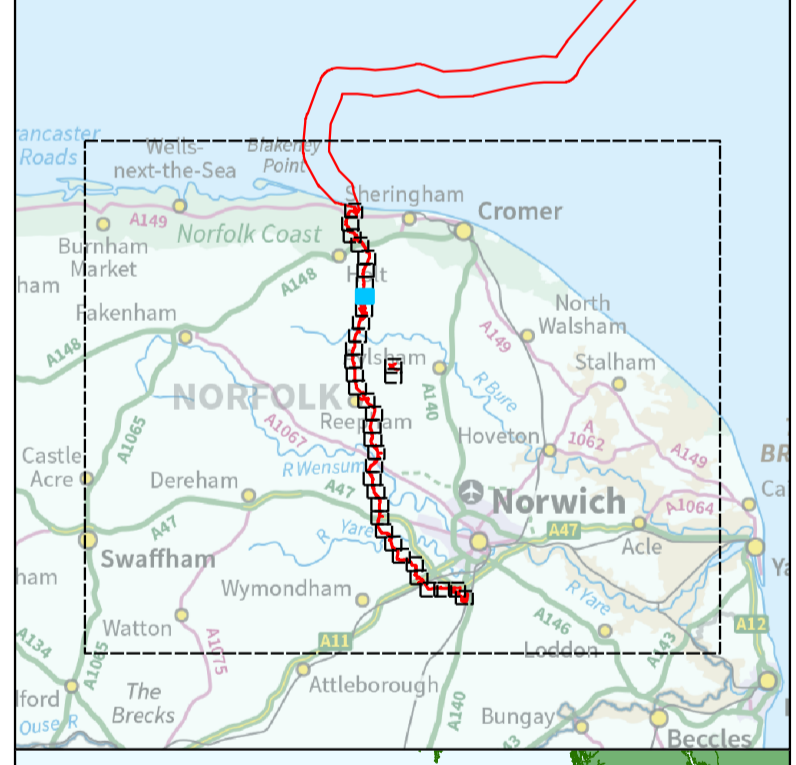
Hornsea Project Three Offshore Wind Farm Access to Works Plan

Sheet 8 of 36

APFP Regulations Reference : 5(2)(K) Application Document Number : A2.5

- Hornsea Project Three**
- Access to works (indicative point)
 - Extent of highway from which access could be taken
 - Order Limits

Source:
© Crown copyright and database rights 2019 Ordnance Survey 0100031673

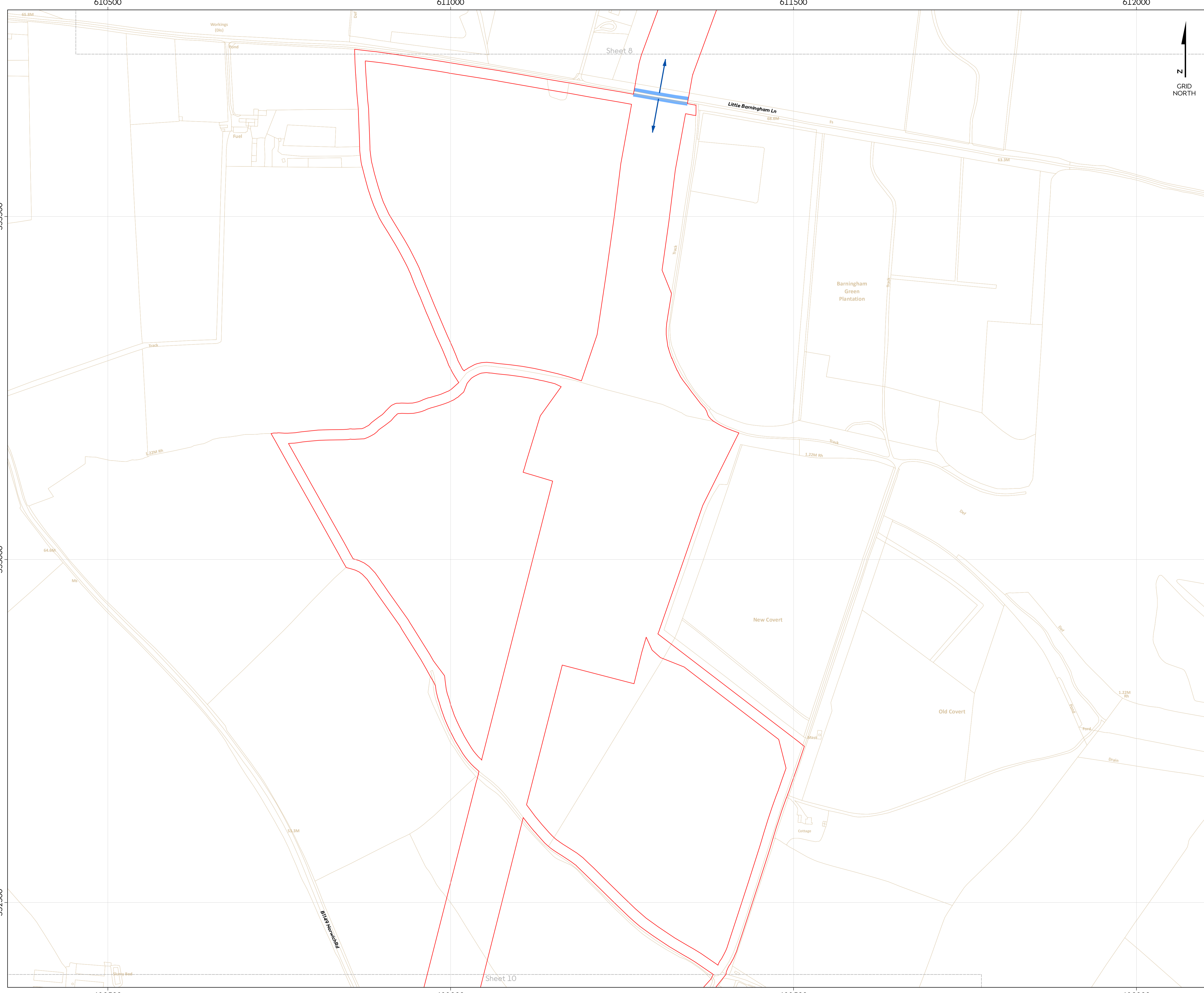


Coordinate system: British National Grid
Vertical reference: ODN
Scale @ A1: 1:2500

REV	REMARK	DATE
00	First Issue	May 2018
01	Second Issue	January 2019
02	Third Issue	March 2019
...
...

Hornsea Project Three Offshore Wind Farm
APFP Regulations Reference: 5(2)(K)
Application Document Number: A2.5
Document no: HOW3APP04
Created by: XAM/J
Checked by: RIG/CR
Approved by: ANGU/Y





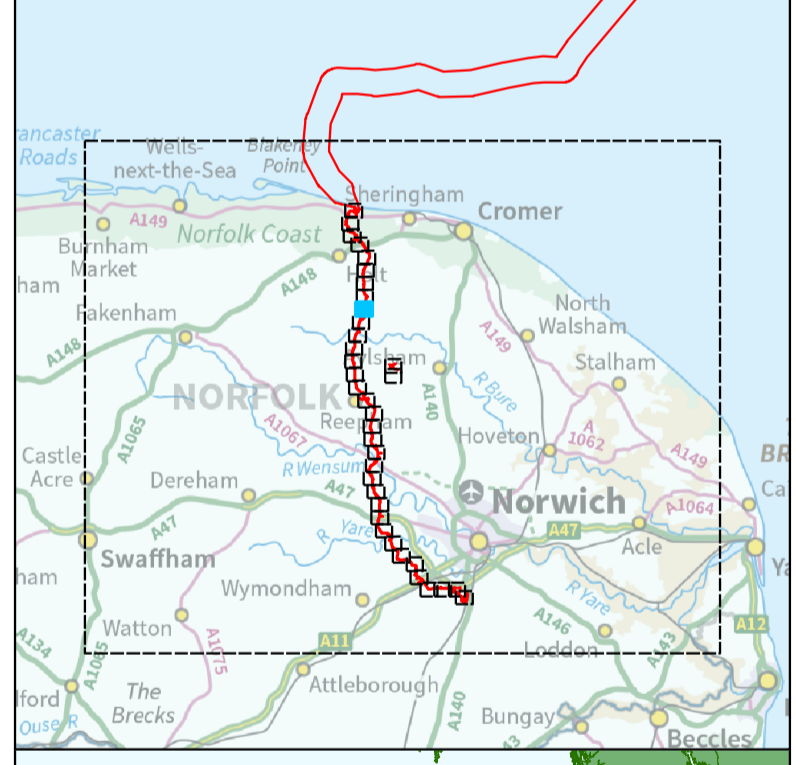
Hornsea Project Three Offshore Wind Farm Access to Works Plan

Sheet 9 of 36

APFP Regulations Reference : 5(2)(K) Application Document Number : A2.5

- Hornsea Project Three**
- Access to works (indicative point)
 - Extent of highway from which access could be taken
 - Order Limits

Source:
© Crown copyright and database rights 2019 Ordnance Survey 0100031673



Coordinate system: British National Grid
Vertical reference: ODN
Scale @ A1: 1:2500




REV	REMARK	DATE
00	First Issue	May 2018
01	Second Issue	January 2019
02	Third Issue	March 2019
...
...

Hornsea Project Three Offshore Wind Farm

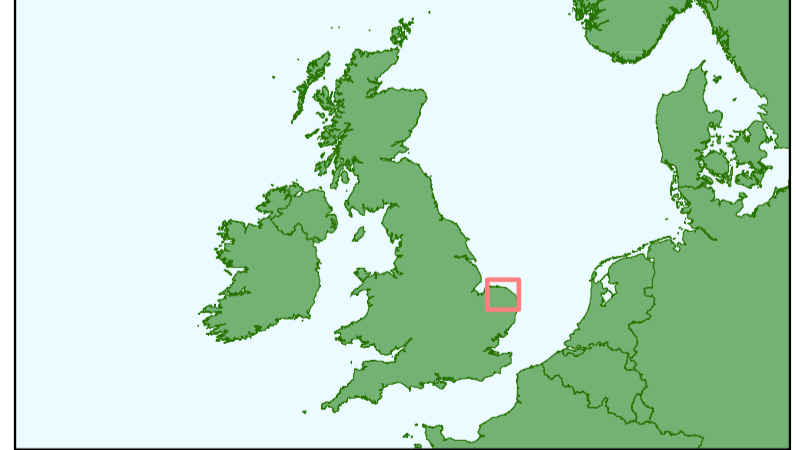
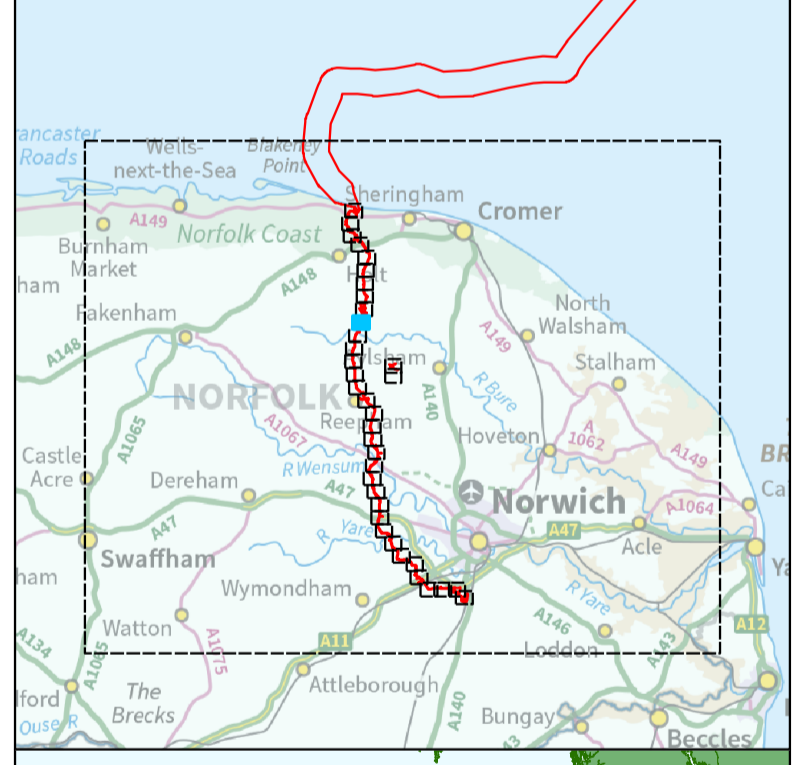
Access to Works Plan

Sheet 10 of 36

APFP Regulations Reference : 5(2)(K) Application Document Number : A2.5

- Hornsea Project Three**
-  Access to works (indicative point)
 -  Extent of highway from which access could be taken
 -  Order Limits

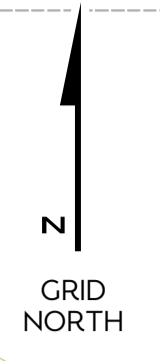
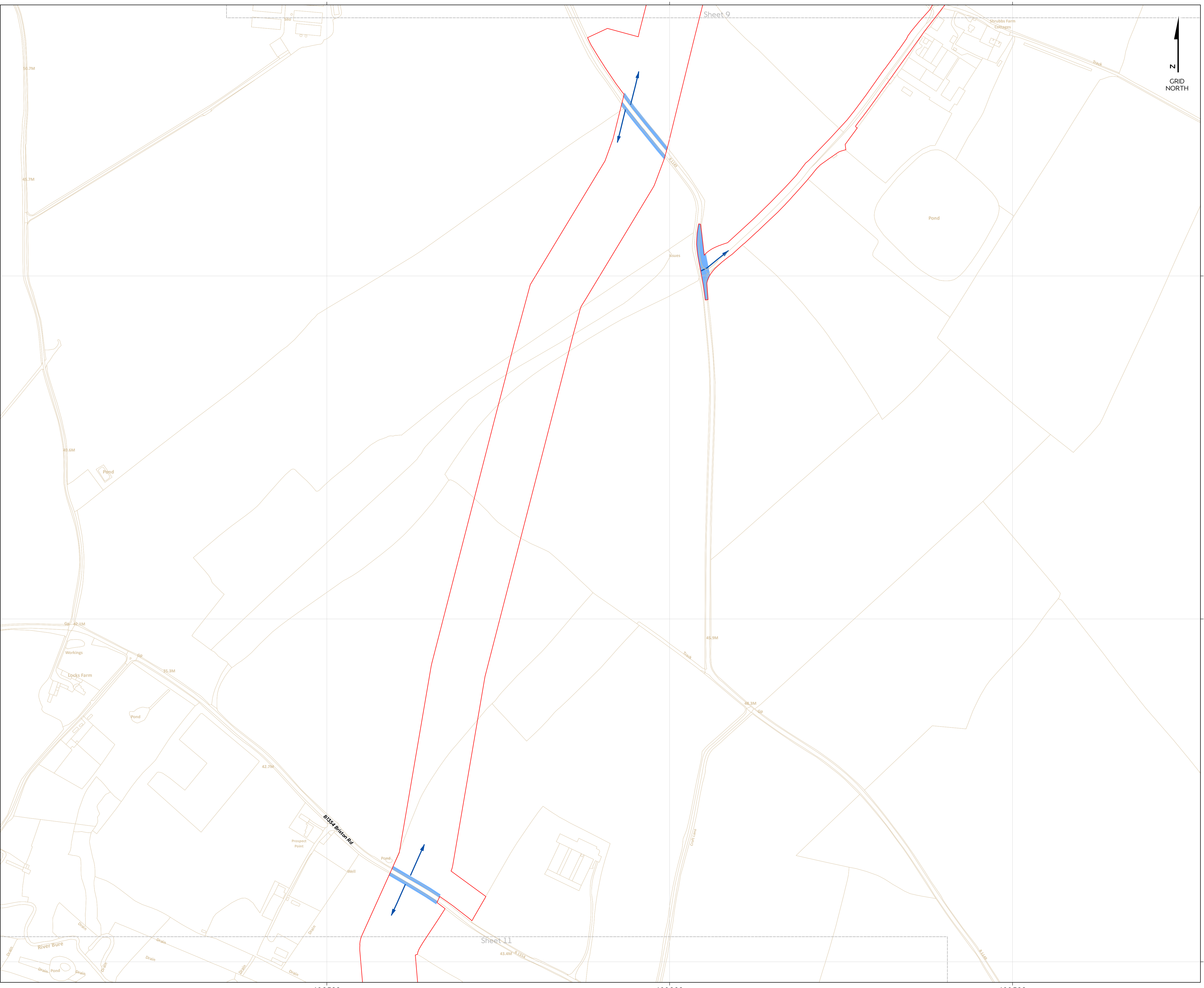
Source:
© Crown copyright and database rights 2019 Ordnance Survey 0100031673



Coordinate system: British National Grid
Vertical reference: ODN
Scale @ A1: 1:2500

REV	REMARK	DATE
00	First Issue	May 2018
01	Second Issue	January 2019
02	Third Issue	March 2019
...
...

Hornsea Project Three Offshore Wind Farm
APFP Regulations Reference: 5(2)(K)
Application Document Number: A2.5
Document no: HOW03APP04
Created by: XAMH
Checked by: RIGCR
Approved by: ANGUIY



Sheet 9

Sheet 11

610500

611000

611500

332000

332000

331500

331500




331000

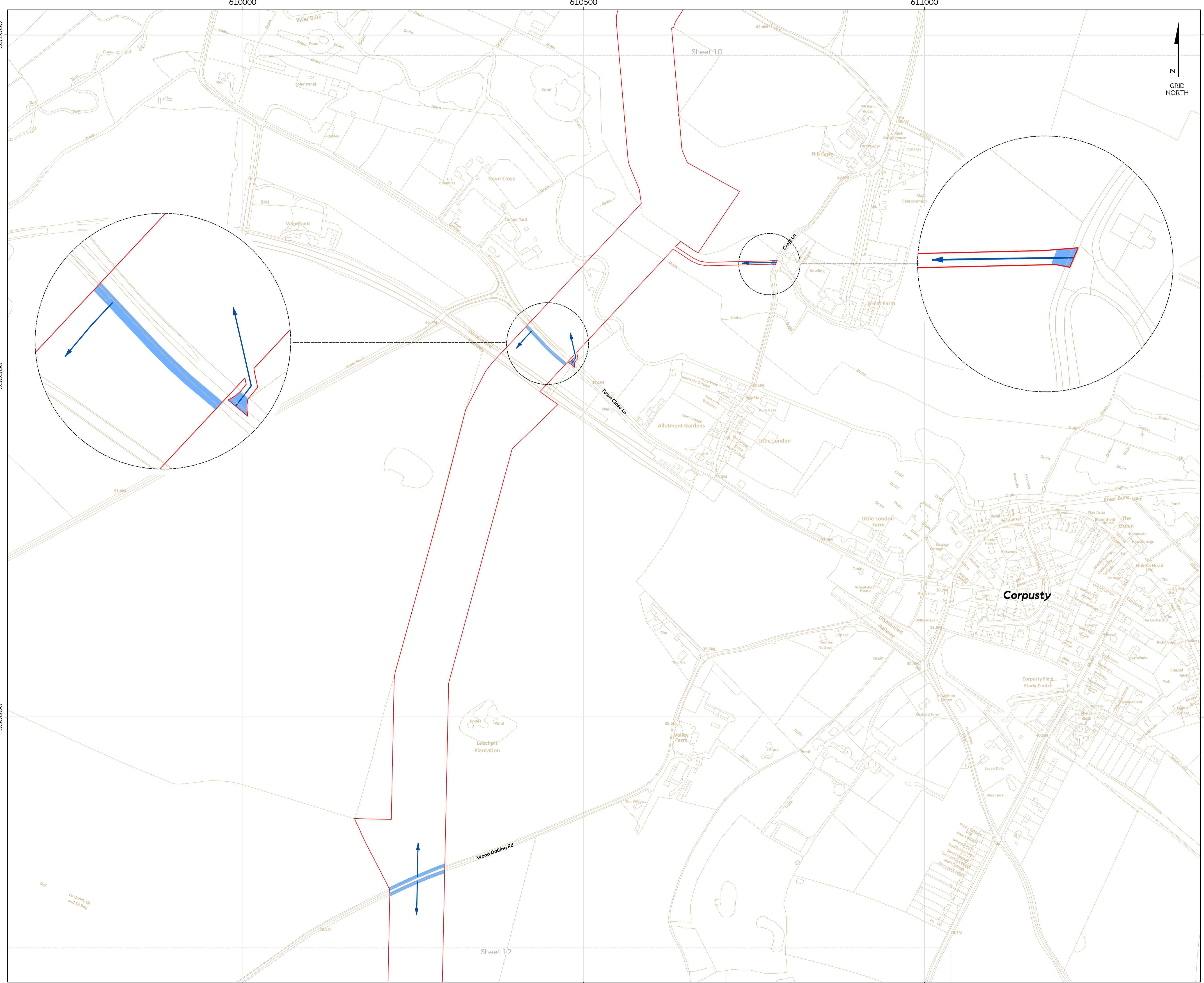
331000

Hornsea Project Three Offshore Wind Farm Access to Works Plan

Sheet 11 of 36

APFP Regulations Reference: 5(2)(K) Application Document Number: A2.5

- Hornsea Project Three**
-  Access to works (indicative point)
 -  Extent of highway from which access could be taken
 -  Order Limits



Source:
© Crown copyright and database rights 2019 Ordnance Survey 0100031673



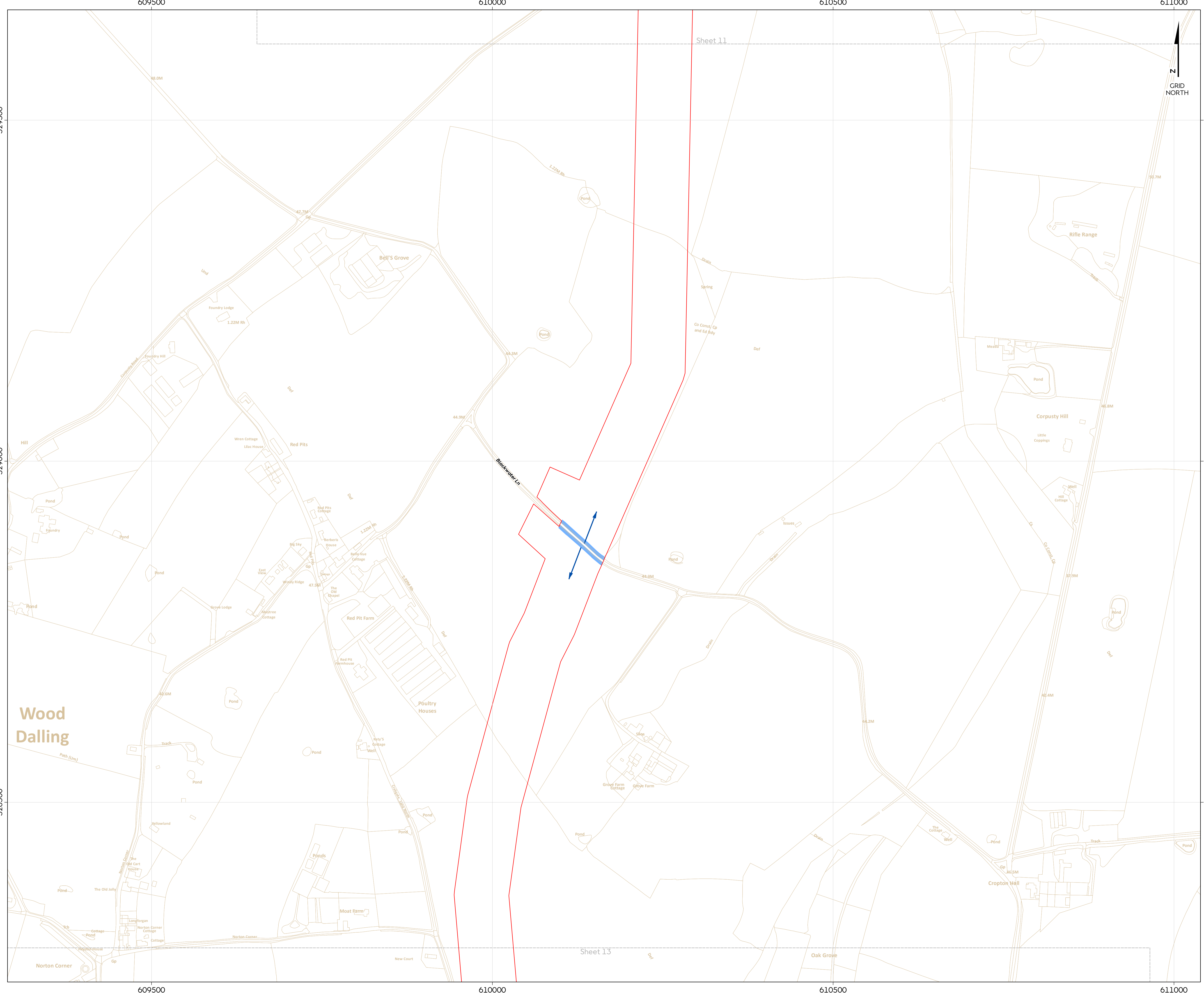
Coordinate system: British National Grid
Vertical reference: ODN
Scale @ A1: 1:2500

0 25 50 100 150 200 Metres
0 25 50 100 150 200 Yards

REV	REMARK	DATE
00	First Issue	May 2018
01	Second Issue	January 2019
02	Third Issue	March 2019
...
...

Hornsea Project Three Offshore Wind Farm
APFP Regulations Reference: 5(2)(K)
Application Document Number: A2.5
Document no: HOW03APP04
Created by: XAM/J
Checked by: RIC/CR
Approved by: ANGU/Y





Hornsea Project Three Offshore Wind Farm

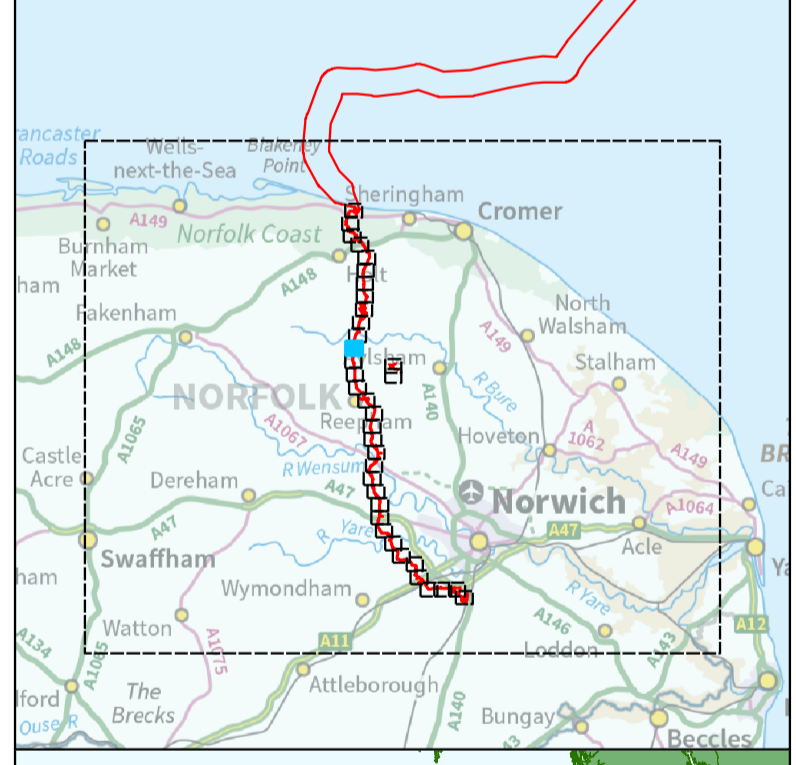
Access to Works Plan

Sheet 12 of 36

APFP Regulations Reference : 5(2)(K) Application Document Number : A2.5

- Hornsea Project Three**
- Access to works (indicative point)
 - Extent of highway from which access could be taken
 - Order Limits

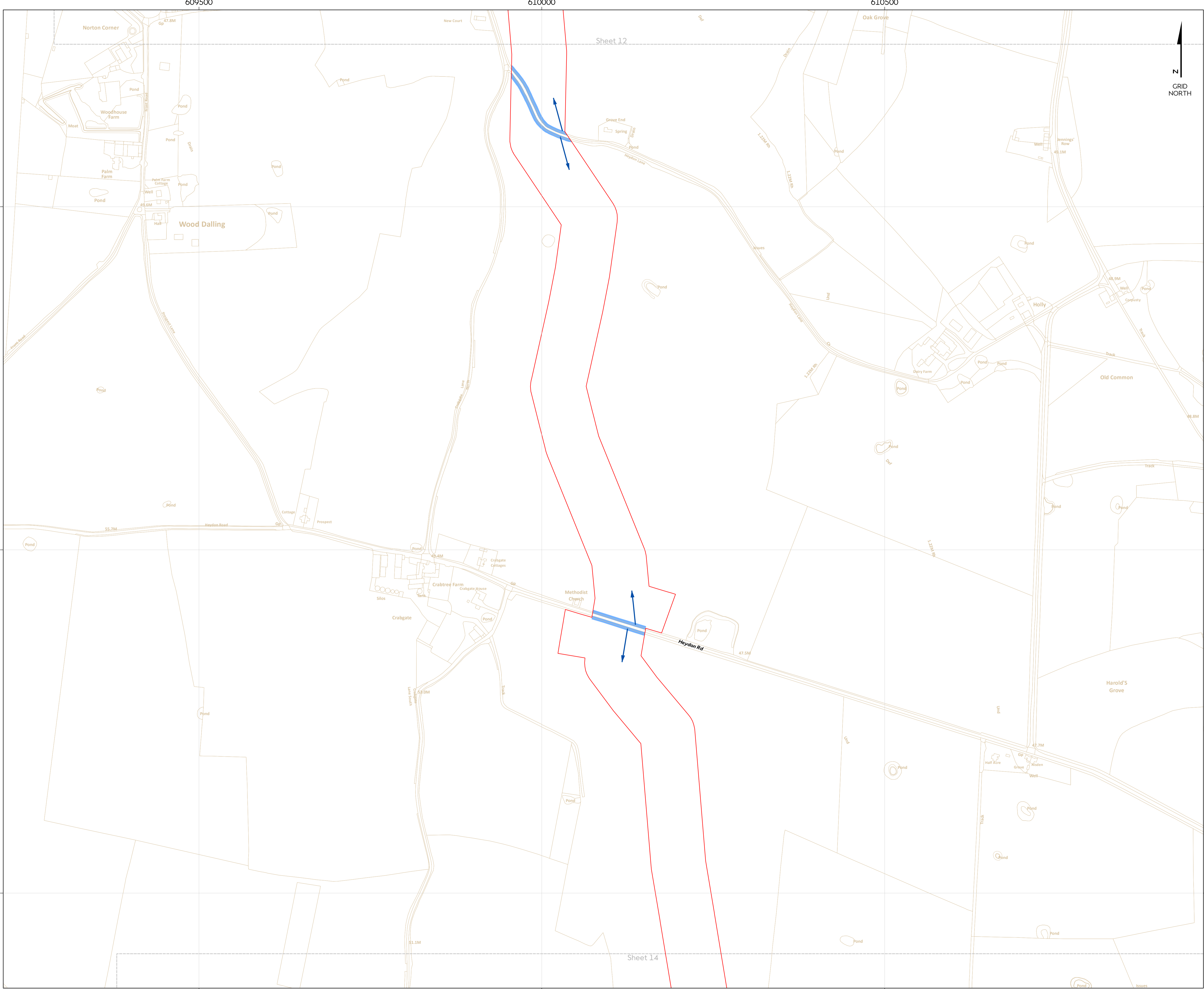
Source:
© Crown copyright and database rights 2019 Ordnance Survey 0100031673



Coordinate system: British National Grid
Vertical reference: ODN
Scale @ A1: 1:2500

REV	REMARK	DATE
00	First Issue	May 2018
01	Second Issue	January 2019
02	Third Issue	March 2019
...
...

Hornsea Project Three Offshore Wind Farm
APFP Regulations Reference: 5(2)(K)
Application Document Number: A2.5
Document no: HOW03APP04
Created by: XAM/J
Checked by: RIG/CR
Approved by: ANGLUY






Hornsea Project Three Offshore Wind Farm

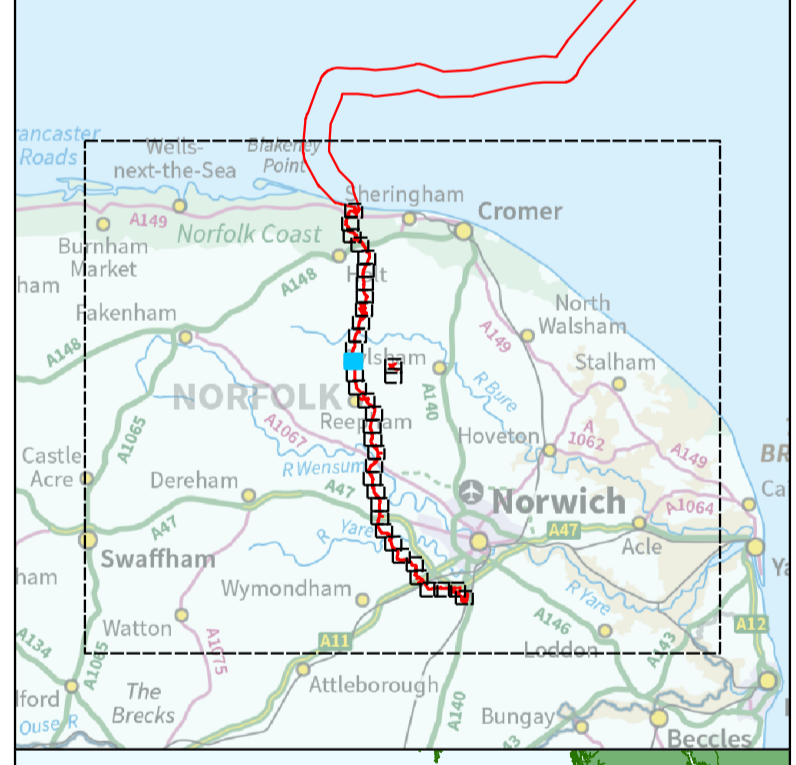
Access to Works Plan

Sheet 13 of 36

APFP Regulations Reference: 5(2)(K) Application Document Number: A2.5

- Hornsea Project Three**
-  Access to works (indicative point)
 -  Extent of highway from which access could be taken
 -  Order Limits

Source:
© Crown copyright and database rights 2019 Ordnance Survey 0100031673

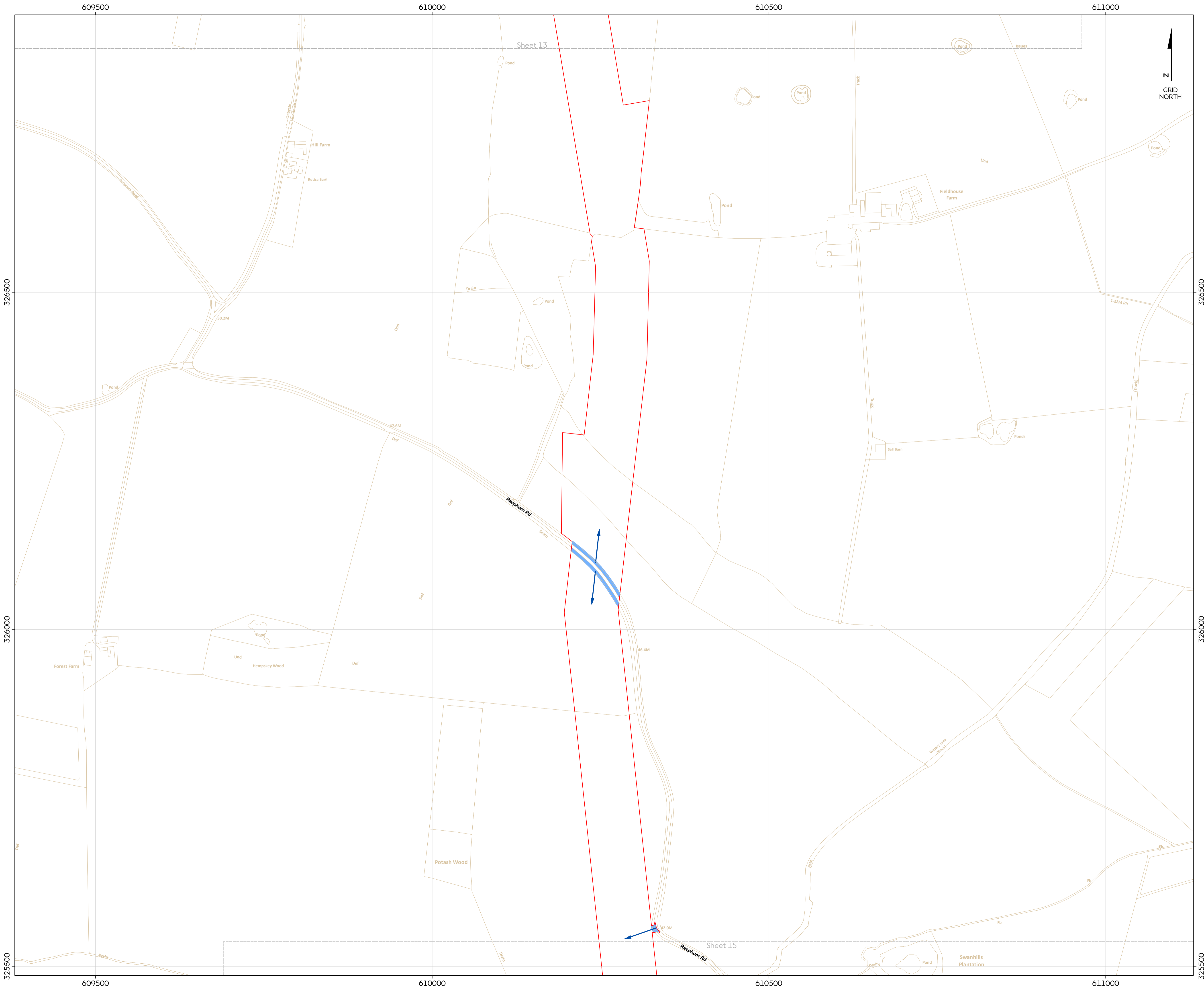


Coordinate system: British National Grid
Vertical reference: ODN
Scale @ A1: 1:2500

REV	REMARK	DATE
00	First Issue	May 2018
01	Second Issue	January 2019
02	Third Issue	March 2019
...
...

Hornsea Project Three Offshore Wind Farm
APFP Regulations Reference: 5(2)(K)
Application Document Number: A2.5
Document no: HOW03APP04
Created by: XAM/J
Checked by: RIG/CR
Approved by: ANGU/Y





Hornsea Project Three Offshore Wind Farm

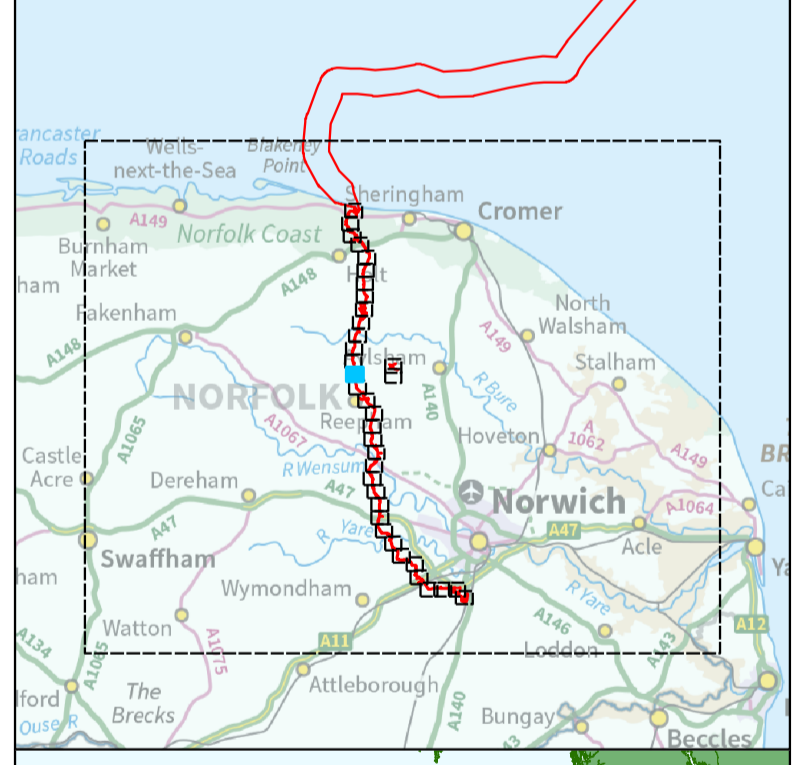
Access to Works Plan

Sheet 14 of 36

APFP Regulations Reference : 5(2)(K) Application Document Number : A2.5

- Hornsea Project Three**
- Access to works (indicative point)
 - Extent of highway from which access could be taken
 - Order Limits

Source:
© Crown copyright and database rights 2019 Ordnance Survey 0100031673



Coordinate system: British National Grid
Vertical reference: ODN
Scale @ A1: 1:2500

REV	REMARK	DATE
00	First Issue	May 2018
01	Second Issue	January 2019
02	Third Issue	March 2019
...
...




Hornsea Project Three Offshore Wind Farm

Access to Works Plan

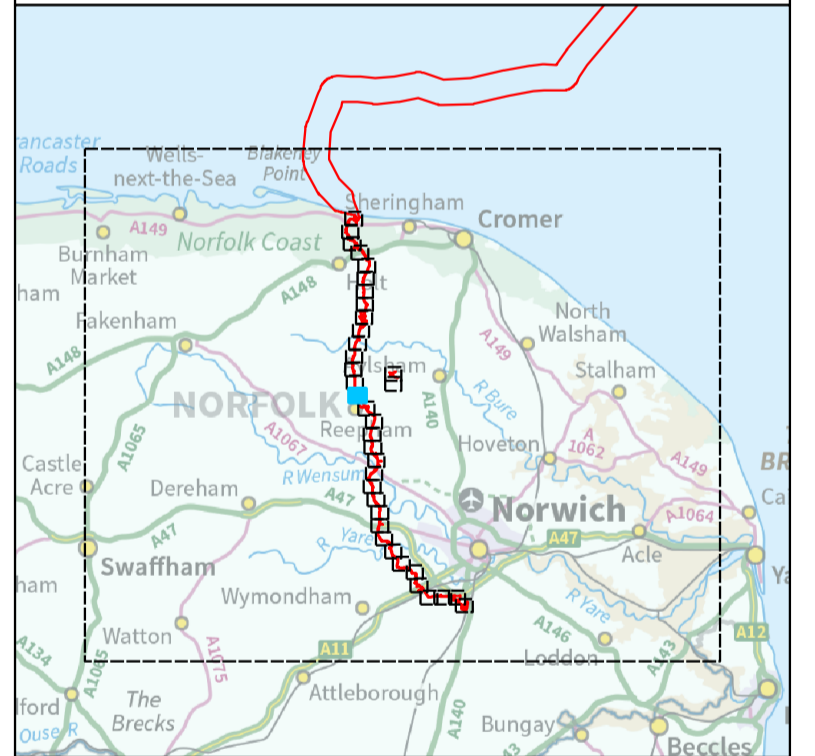
Sheet 15 of 36

APFP Regulations Reference: 5(2)(K) Application Document Number: A2.5

Hornsea Project Three

-  Access to works (indicative point)
-  Extent of highway from which access could be taken
-  Order Limits

Source:
© Crown copyright and database rights 2019 Ordnance Survey 0100031673



Coordinate system: British National Grid

Vertical reference: ODN

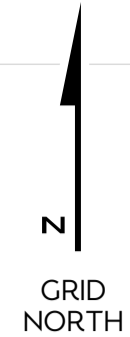
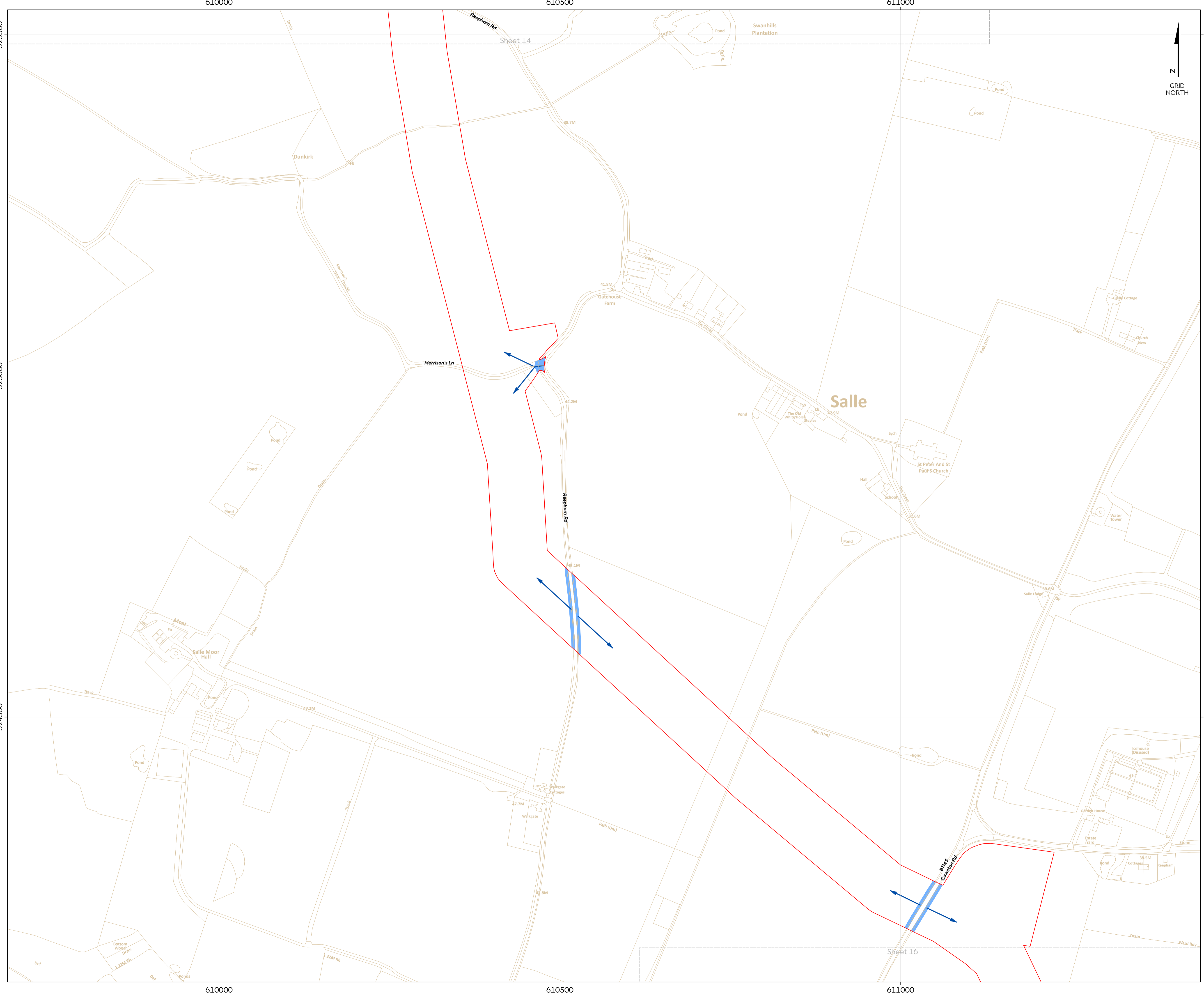
Scale @ A1: 1:2500

0 25 50 100 150 200 Metres

0 25 50 100 150 200 Yards

REV	REMARK	DATE
00	First Issue	May 2018
01	Second Issue	January 2019
02	Third Issue	March 2019
...
...

Hornsea Project Three Offshore Wind Farm
APFP Regulations Reference: 5(2)(K)
Application Document Number: A2.5
Document no: HOW03APP04
Created by: XAM/J
Checked by: RIG/CR
Approved by: ANGU/Y



Sheet 16

610000

610500

611000

Hornsea Project Three Offshore Wind Farm

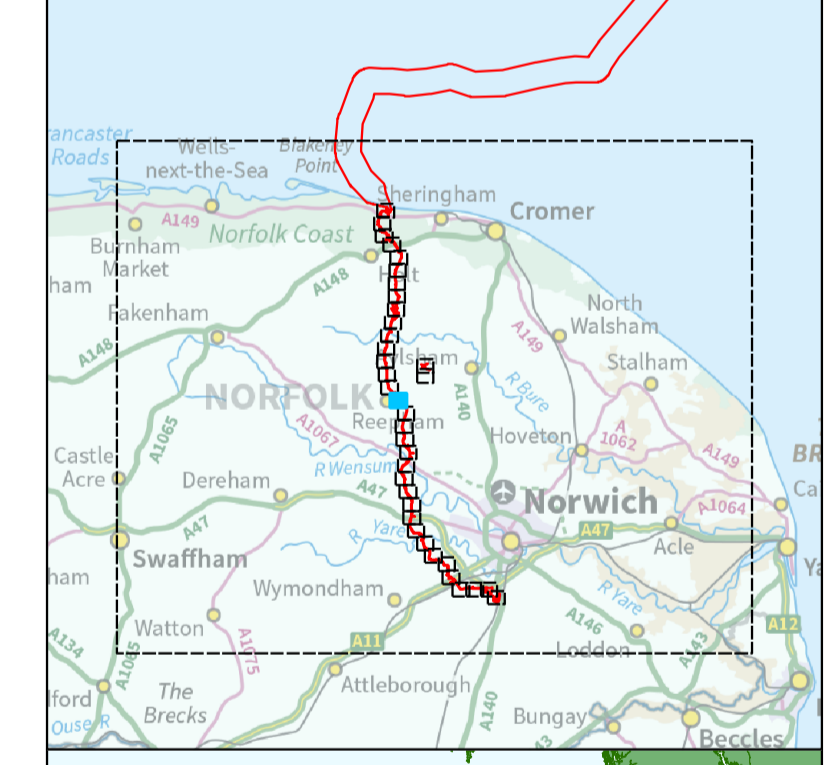
Access to Works Plan

Sheet 16 of 36

APFP Regulations Reference: 5(2)(K) Application Document Number: A2.5

- Hornsea Project Three**
- ← Access to works (indicative point)
 - Extent of highway from which access could be taken
 - Order Limits

Source: © Crown copyright and database rights 2019 Ordnance Survey 0100031673

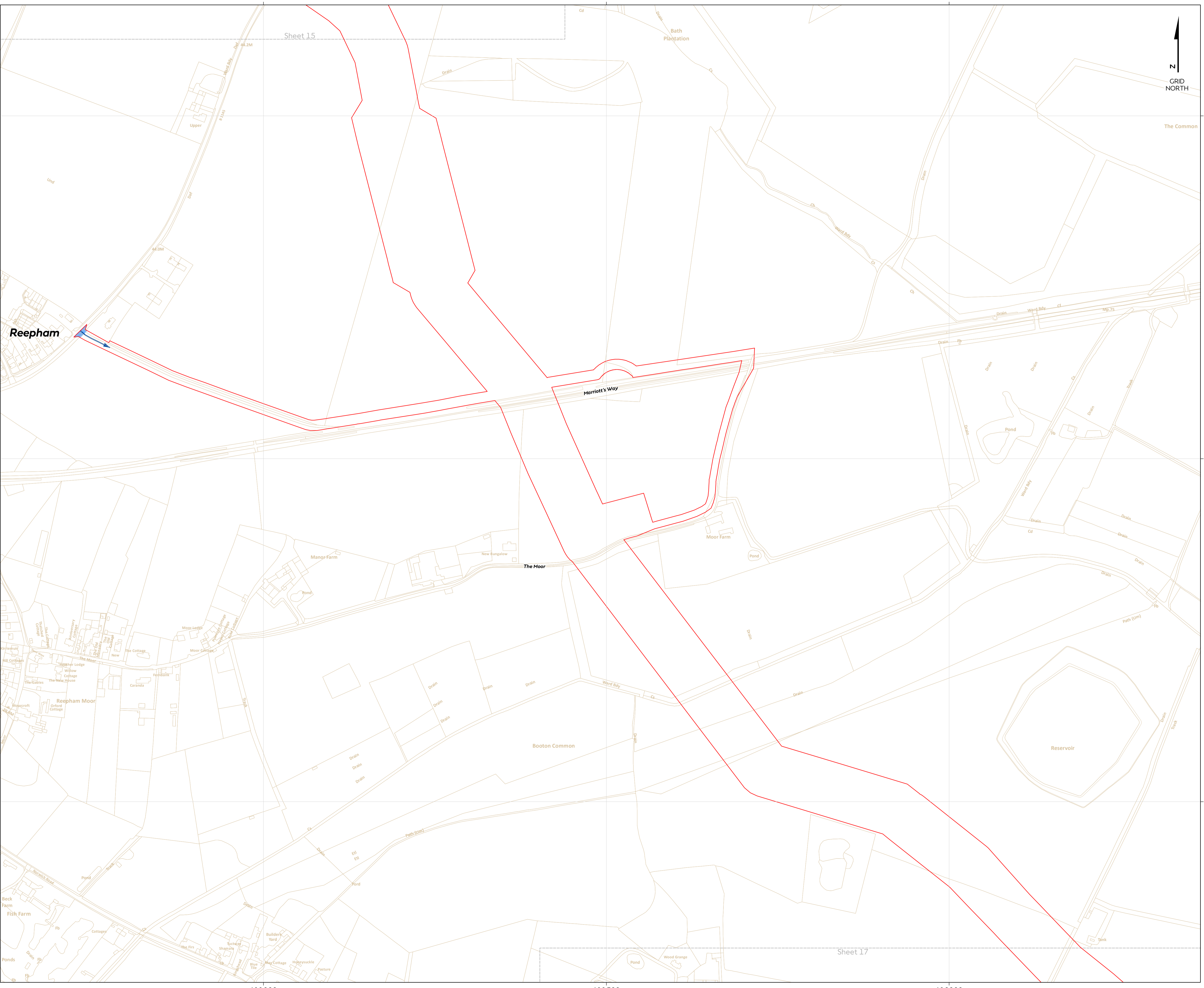


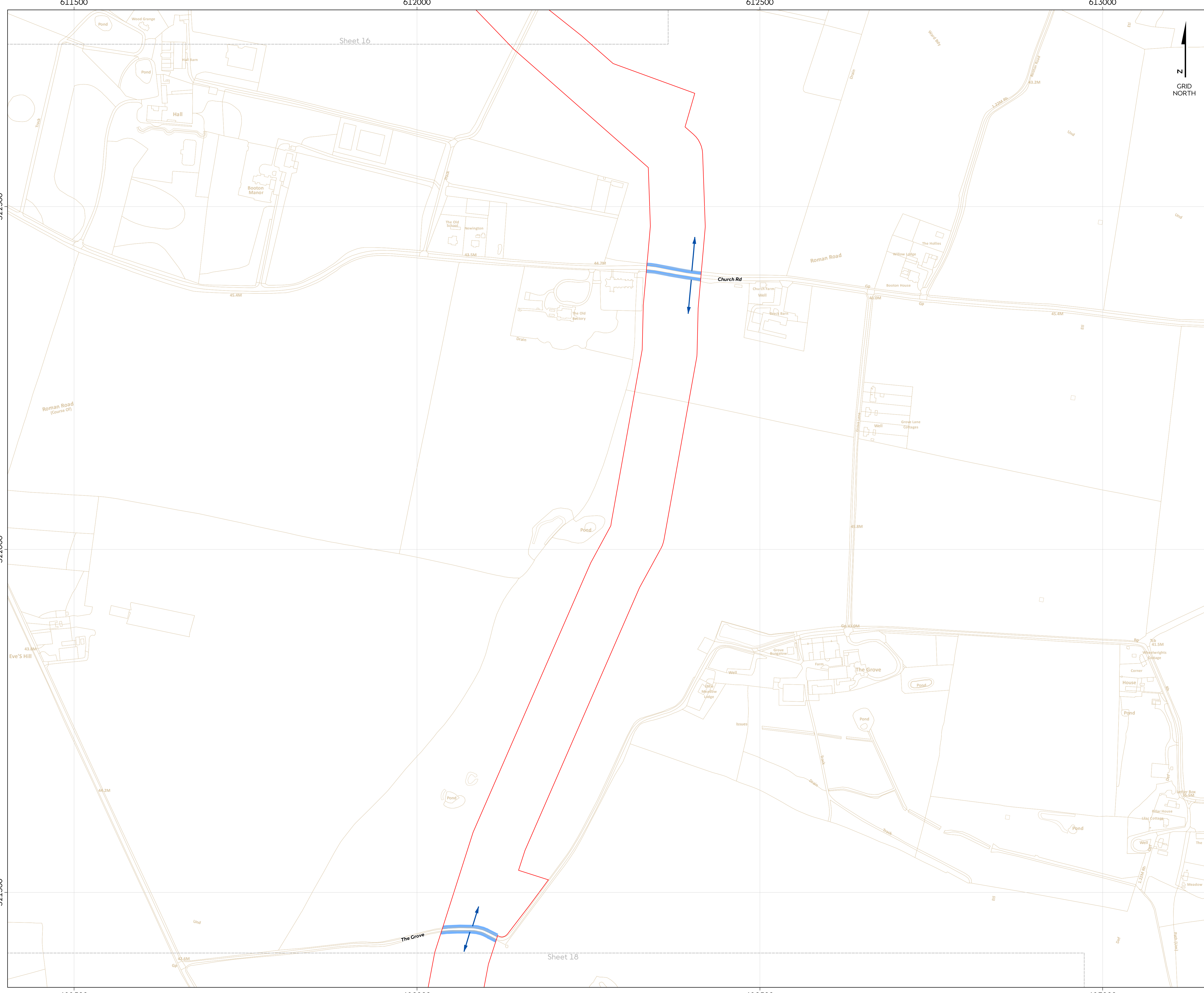
Coordinate system: British National Grid
Vertical reference: ODN
Scale @ A1: 1:2500

0 25 50 100 150 200 Metres

0 25 50 100 150 200 Yards

REV	REMARK	DATE
00	First Issue	May 2018
01	Second Issue	January 2019
02	Third Issue	March 2019
---	---	---
---	---	---





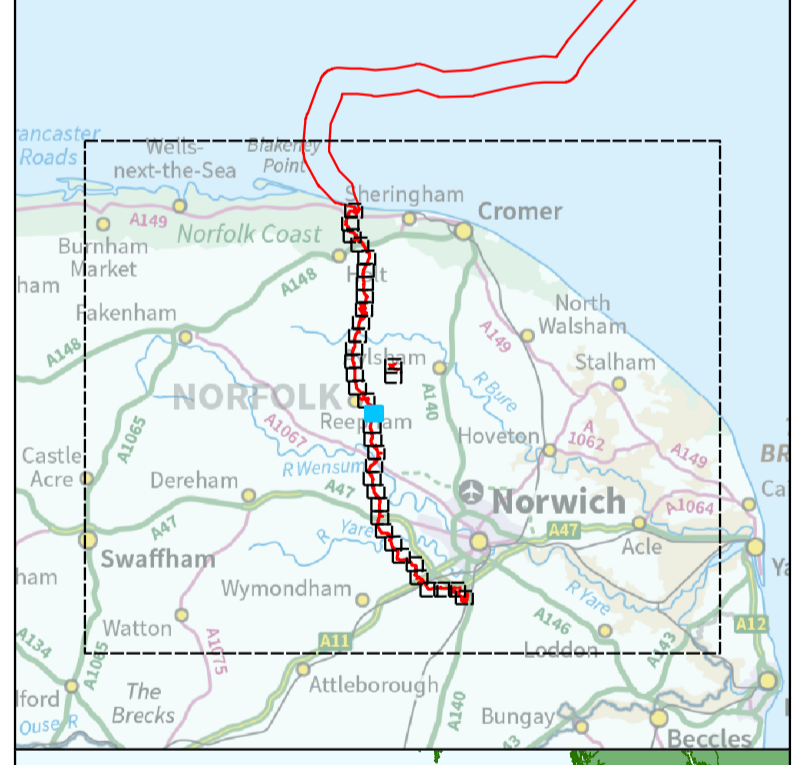
Hornsea Project Three Offshore Wind Farm Access to Works Plan

Sheet 17 of 36

APFP Regulations Reference : 5(2)(K) Application Document Number : A2.5

- Hornsea Project Three**
- Access to works (indicative point)
 - Extent of highway from which access could be taken
 - Order Limits

Source:
© Crown copyright and database rights 2019 Ordnance Survey 0100031673



Coordinate system: British National Grid
Vertical reference: ODN
Scale @ A1: 1:2500

REV	REMARK	DATE
00	First Issue	May 2018
01	Second Issue	January 2019
02	Third Issue	March 2019
...
...

611500

612000

612500

Sheet 17

Sheet 19

N
GRID
NORTH




Hornsea Project Three Offshore Wind Farm

Access to Works Plan

Sheet 18 of 36

APP Regulations Reference : 5(2)(K) Application Document Number : A2.5

Hornsea Project Three

-  Access to works (indicative point)
-  Extent of highway from which access could be taken
-  Order Limits

Source:
© Crown copyright and database rights 2019 Ordnance Survey 0100031673



Coordinate system: British National Grid

Vertical reference: ODN

Scale @ A1: 1:2500

0 25 50 100 150 200 Metres

0 25 50 100 150 200 Yards

REV	REMARK	DATE
00	First Issue	May 2018
01	Second Issue	January 2019
02	Third Issue	March 2019
...
...

Hornsea Project Three Offshore Wind Farm
APP Regulations Reference: 5(2)(K)
Application Document Number: A2.5
Document no: HOW03APP04
Created by: XAM/JJ
Checked by: BIC/CR
Approved by: ANGU/Y



321000

321000

320500

320500

320000

320000

611500

612000




612500

Hornsea Project Three Offshore Wind Farm

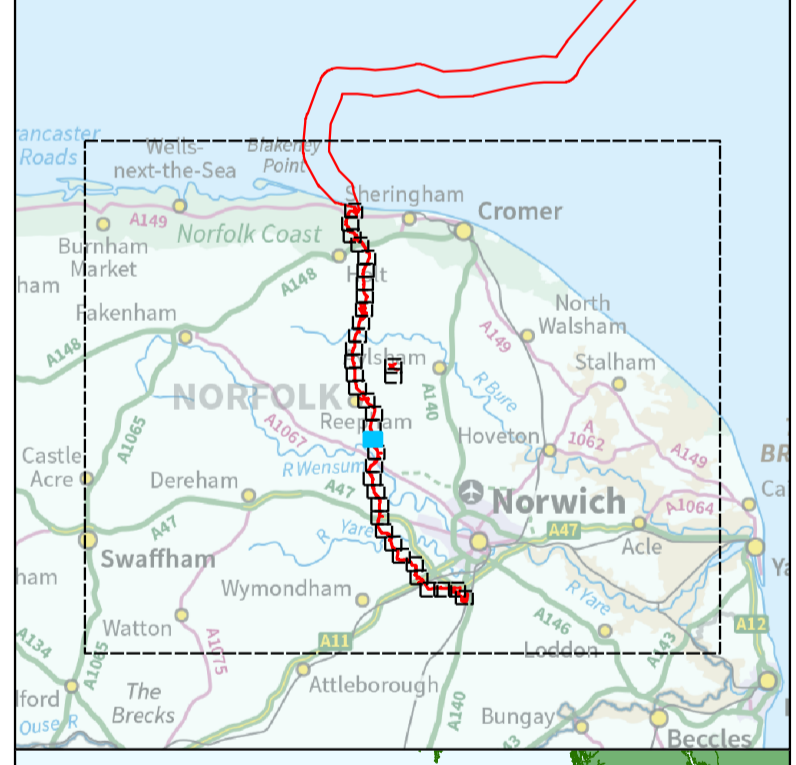
Access to Works Plan

Sheet 19 of 36

APFP Regulations Reference: 5(2)(K) Application Document Number: A2.5

- Hornsea Project Three**
-  Access to works (indicative point)
 -  Extent of highway from which access could be taken
 -  Order Limits

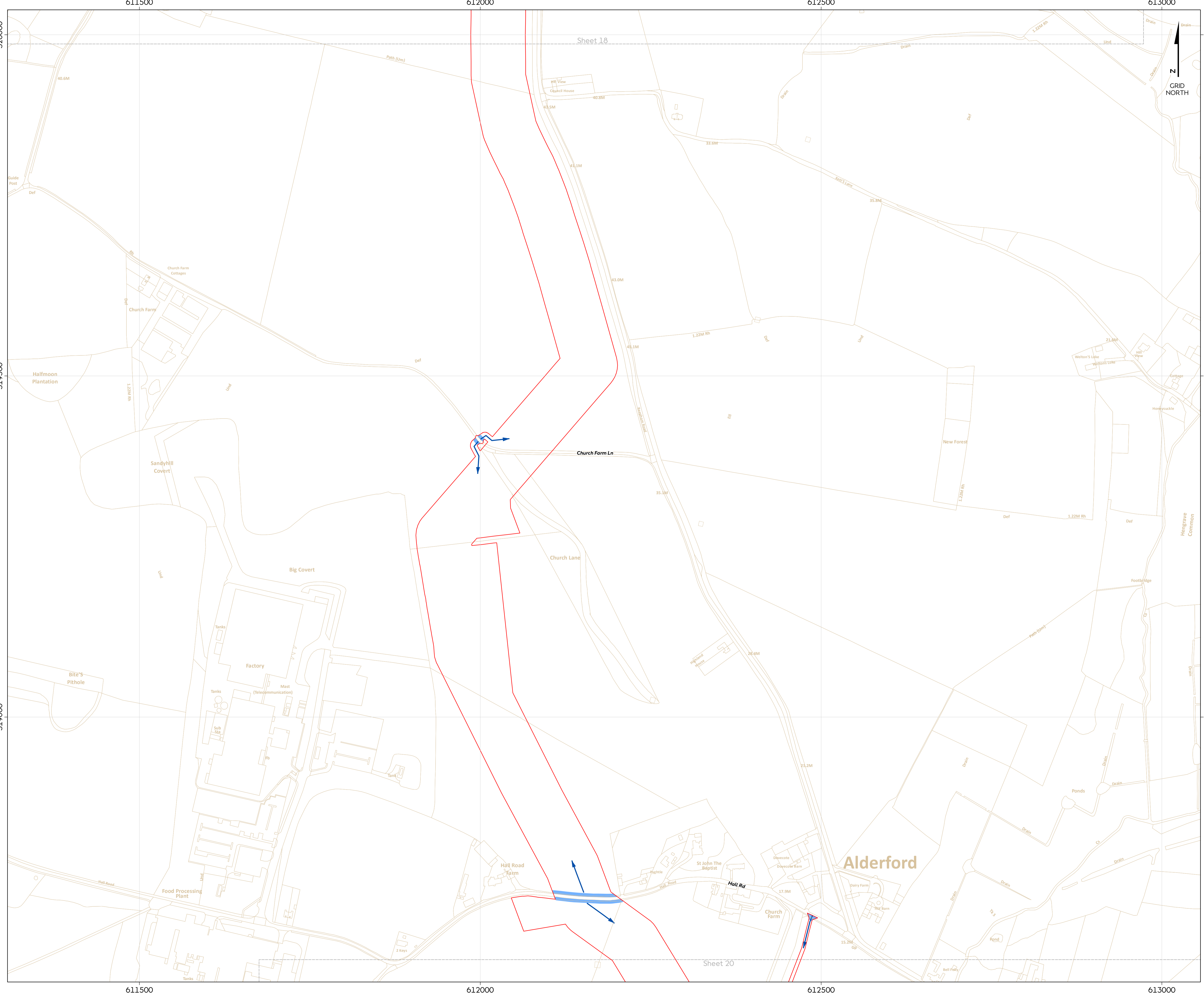
Source:
© Crown copyright and database rights 2019 Ordnance Survey 0100031673



Coordinate system: British National Grid
Vertical reference: ODN
Scale @ A1: 1:2500

REV	REMARK	DATE
00	First Issue	May 2018
01	Second Issue	January 2019
02	Third Issue	March 2019
...
...

Hornsea Project Three Offshore Wind Farm
APFP Regulations Reference: 5(2)(K)
Application Document Number: A2.5
Document no: HOW03APP04
Created by: XAM/J
Checked by: RIGGR
Approved by: ANGUU



611500 612000 612500 613000

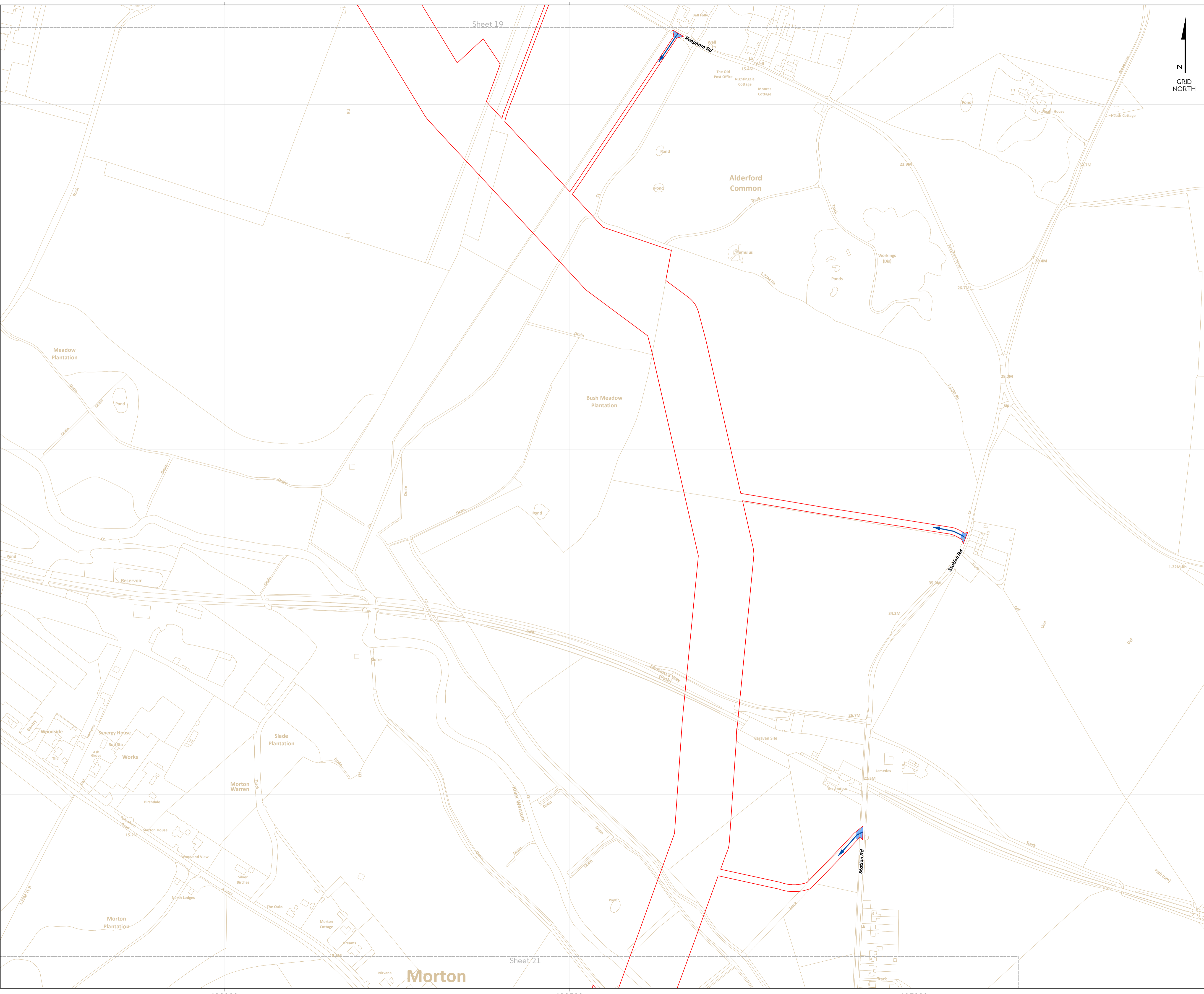
320000 319500 319000 318500

Sheet 18

Sheet 20

GRID NORTH

611500 612000 612500 613000



Hornsea Project Three Offshore Wind Farm

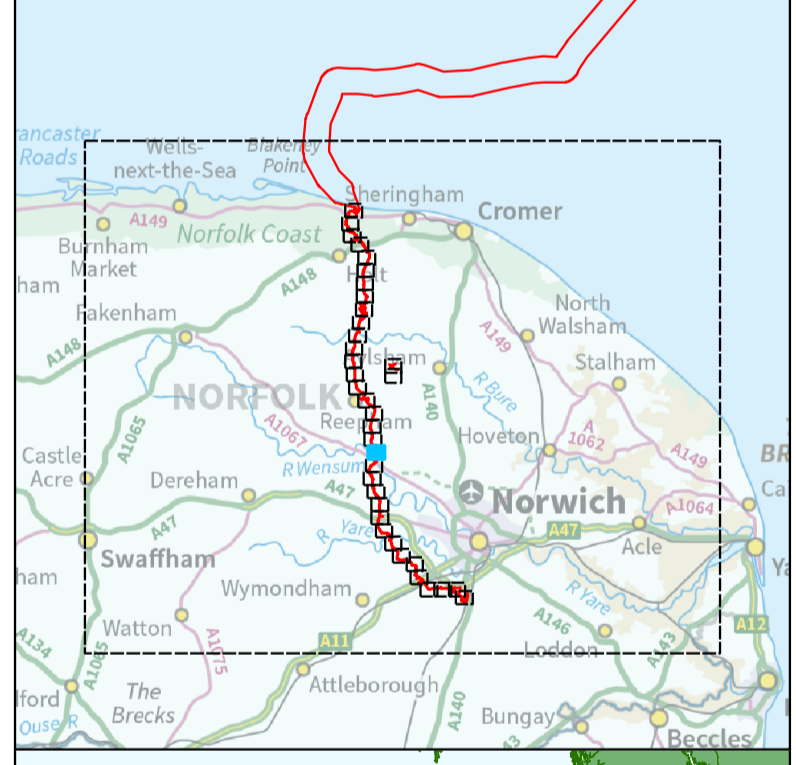
Access to Works Plan

Sheet 20 of 36

APFP Regulations Reference : 5(2)(K) Application Document Number : A2.5

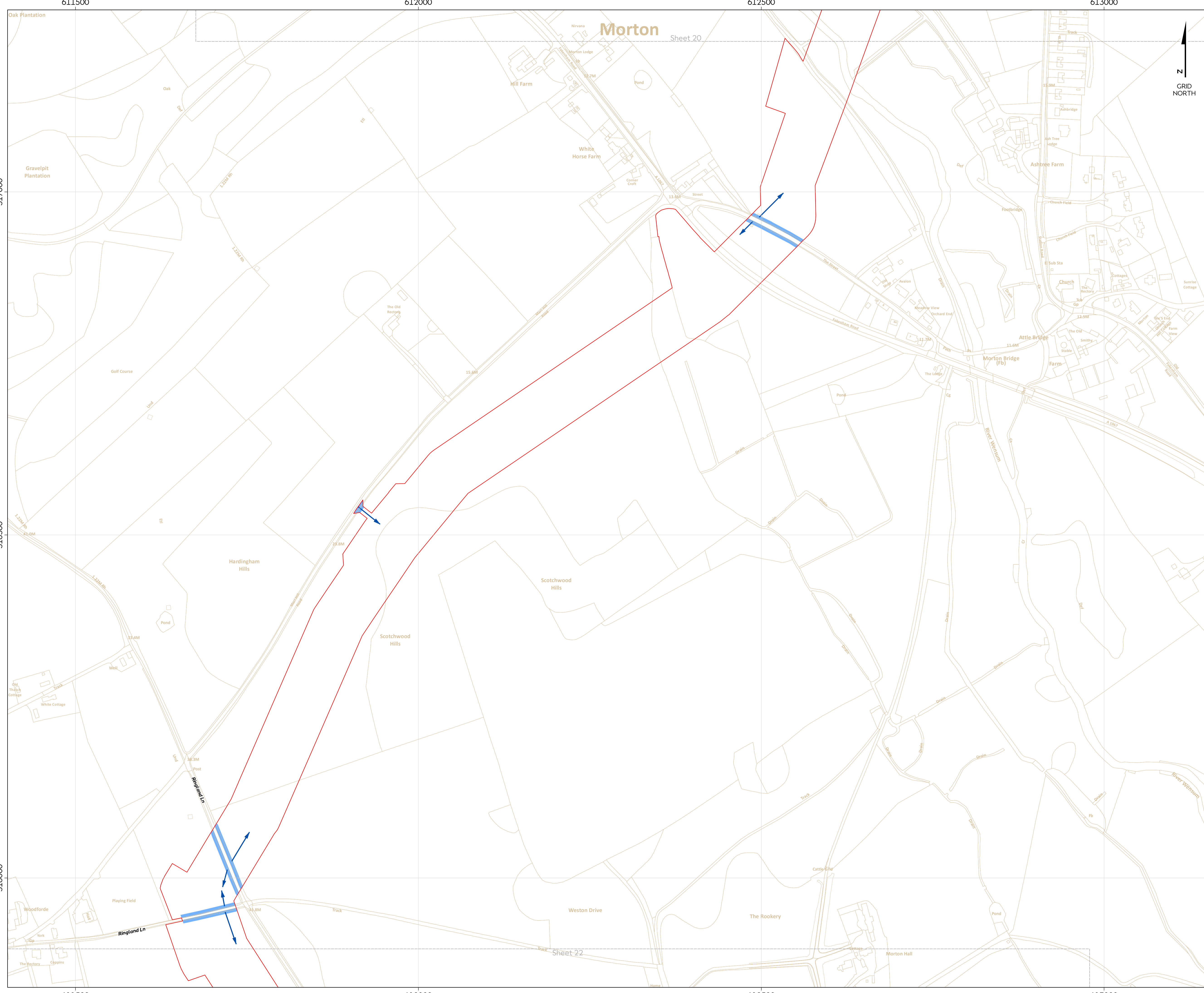
- Hornsea Project Three**
- Access to works (indicative point)
 - Extent of highway from which access could be taken
 - Order Limits

Source:
© Crown copyright and database rights 2019 Ordnance Survey 0100031673



Coordinate system: British National Grid
Vertical reference: ODN
Scale @ A1: 1:2500

REV	REMARK	DATE
00	First Issue	May 2018
01	Second Issue	January 2019
02	Third Issue	March 2019
...
...



Hornsea Project Three Offshore Wind Farm

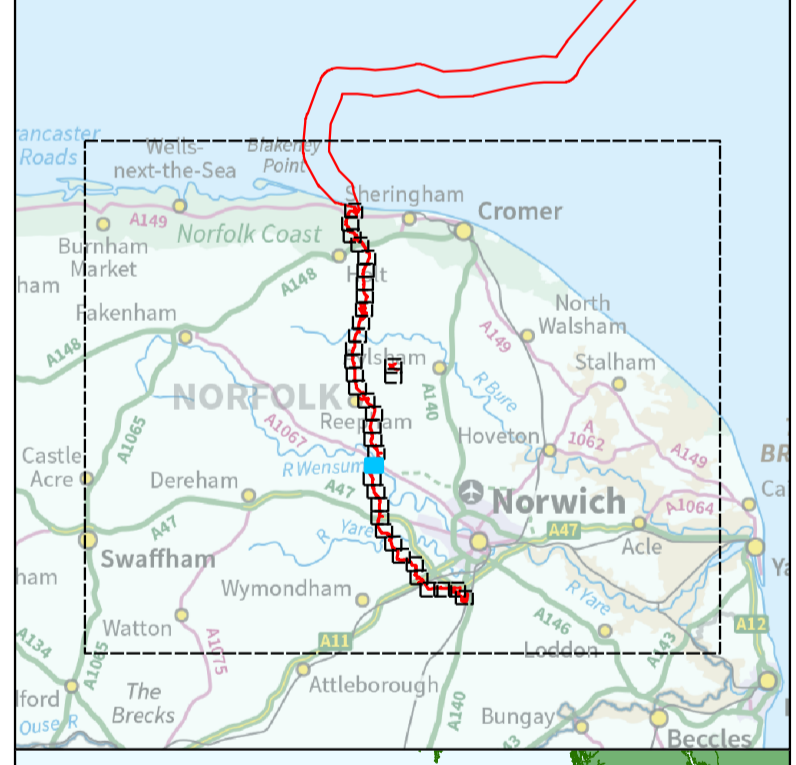
Access to Works Plan

Sheet 21 of 36

APFP Regulations Reference : 5(2)(K) Application Document Number : A2.5

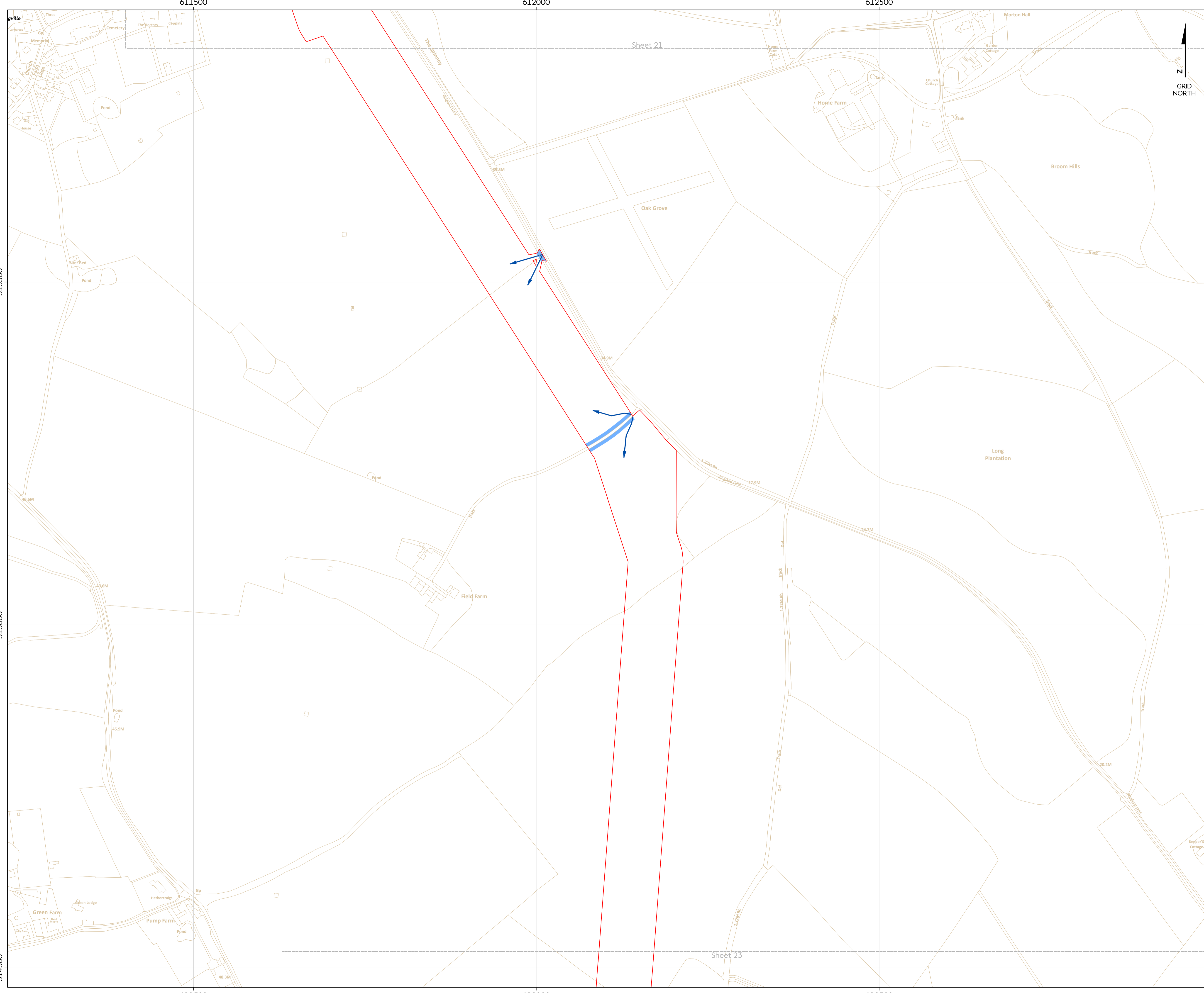
- Hornsea Project Three**
- Access to works (indicative point)
 - Extent of highway from which access could be taken
 - Order Limits

Source:
© Crown copyright and database rights 2019 Ordnance Survey 0100031673



Coordinate system: British National Grid
Vertical reference: ODN
Scale @ A1: 1:2500

REV	REMARK	DATE
00	First Issue	May 2018
01	Second Issue	January 2019
02	Third Issue	March 2019
...
...



Hornsea Project Three Offshore Wind Farm

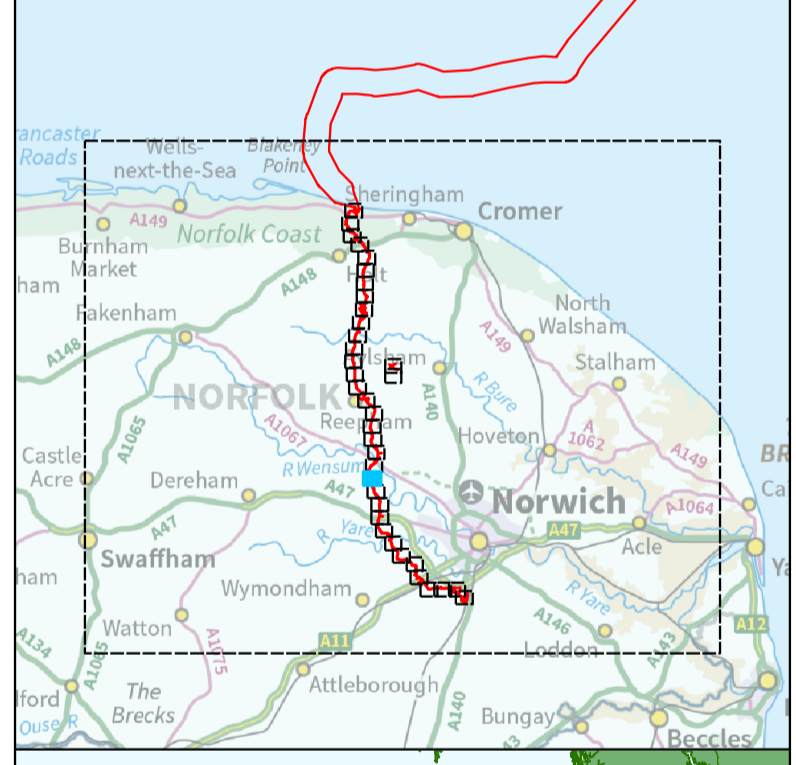
Access to Works Plan

Sheet 22 of 36

APFP Regulations Reference: 5(2)(K) Application Document Number: A2.5

- Hornsea Project Three**
- Access to works (indicative point)
 - Extent of highway from which access could be taken
 - Order Limits

Source:
© Crown copyright and database rights 2019 Ordnance Survey 0100031673



Coordinate system: British National Grid
Vertical reference: ODN
Scale @ A1: 1:2500

REV	REMARK	DATE
00	First Issue	May 2018
01	Second Issue	January 2019
02	Third Issue	March 2019
...
...




Hornsea Project Three Offshore Wind Farm
APFP Regulations Reference: 5(2)(K)
Application Document Number: A2.5
Document no: HOW03APP04
Created by: XAMHJ
Checked by: RIGCR
Approved by: ANGUY



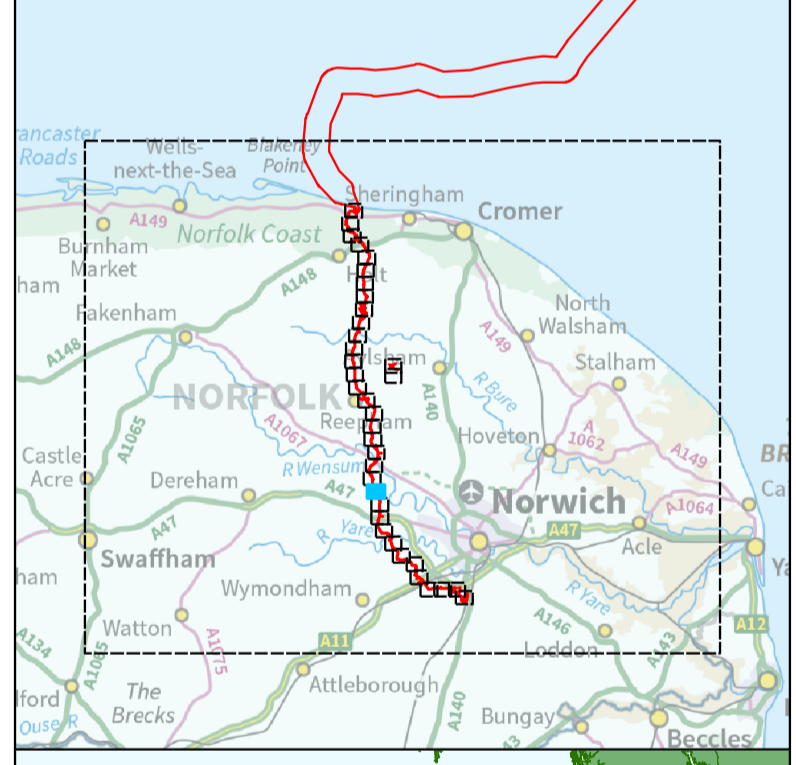
Hornsea Project Three Offshore Wind Farm Access to Works Plan

Sheet 23 of 36

APFP Regulations Reference : 5(2)(K) Application Document Number : A2.5

- Hornsea Project Three**
-  Access to works (indicative point)
 -  Extent of highway from which access could be taken
 -  Order Limits

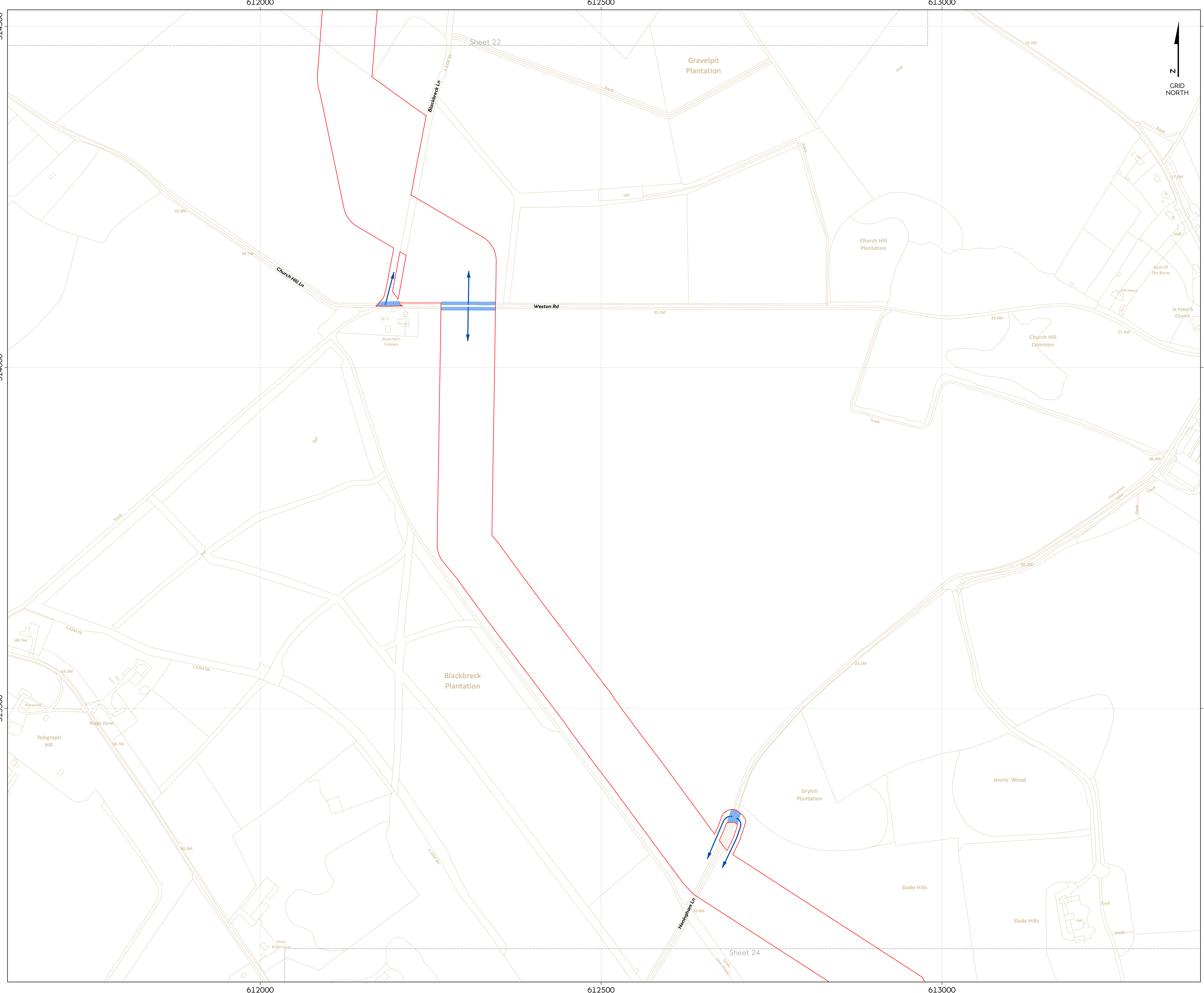
Source:
© Crown copyright and database rights 2019 Ordnance Survey 0100031673



Coordinate system: British National Grid
Vertical reference: ODN
Scale @ A1: 1:2500

REV	REMARK	DATE
00	First Issue	May 2018
01	Second Issue	January 2019
02	Third Issue	March 2019
...
...

Hornsea Project Three Offshore Wind Farm
APFP Regulations Reference: 5(2)(K)
Application Document Number: A2.5
Document no: HOW03APP04
Created by: XAM/J
Checked by: RIG/CR
Approved by: ANGLUY



314500
314000
313500

314500
314000
313500

612000

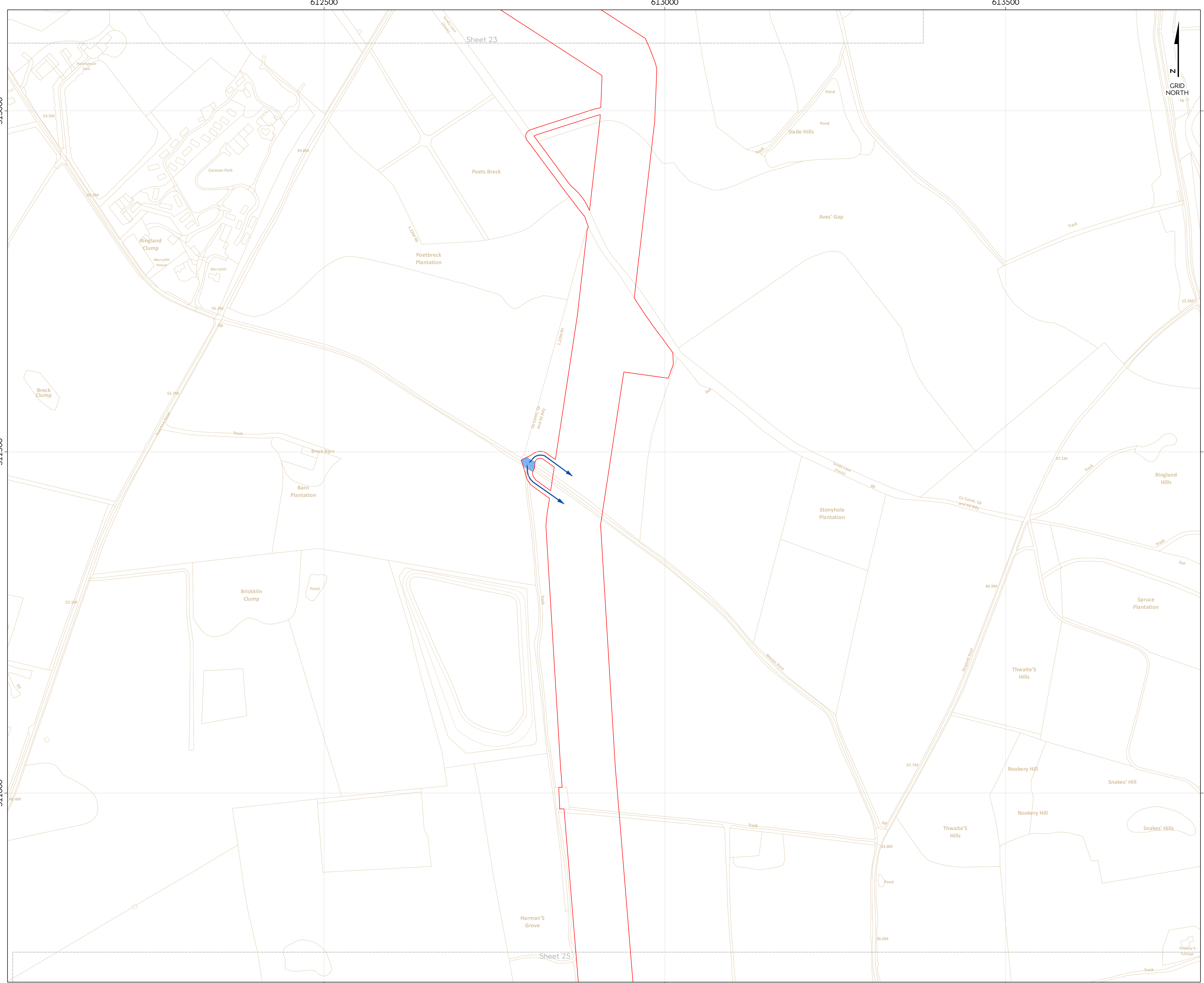
612500

613000

612000

612500

613000



Hornsea Project Three Offshore Wind Farm

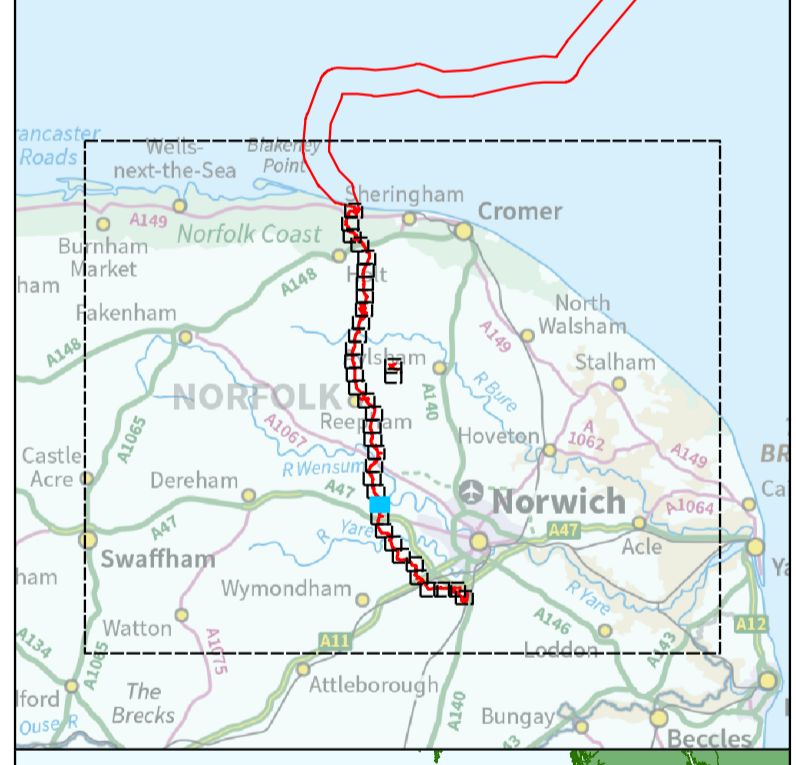
Access to Works Plan

Sheet 24 of 36

APFP Regulations Reference : 5(2)(K) Application Document Number : A2.5

- Hornsea Project Three**
- Access to works (indicative point)
 - Extent of highway from which access could be taken
 - Order Limits

Source:
© Crown copyright and database rights 2019 Ordnance Survey 0100031673




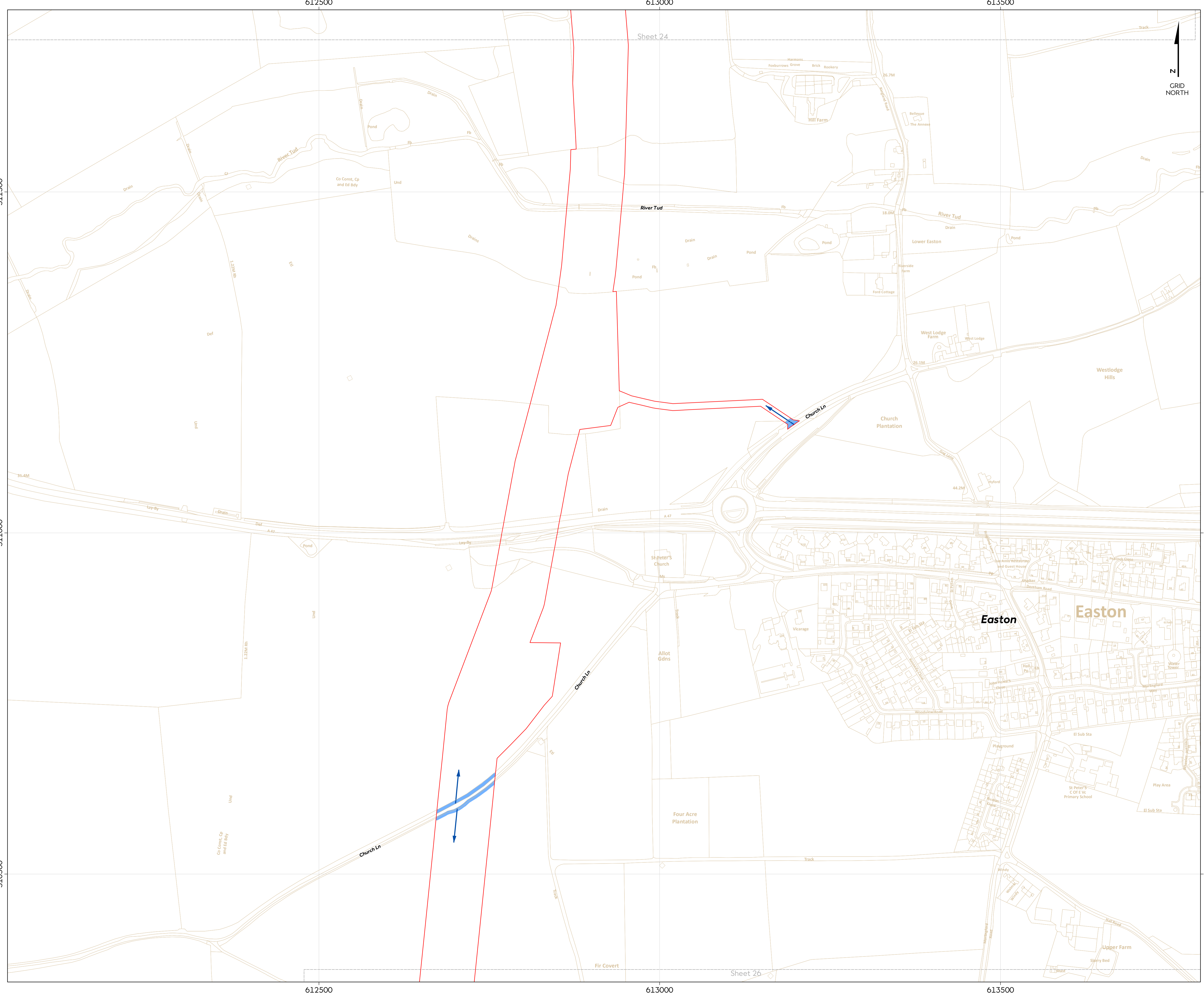
Coordinate system: British National Grid
Vertical reference: ODN
Scale @ A1: 1:2500

0 25 50 100 150 200 Metres
0 25 50 100 150 200 Yards

REV	REMARK	DATE
00	First Issue	May 2018
01	Second Issue	January 2019
02	Third Issue	March 2019
...
...

Hornsea Project Three Offshore Wind Farm
APFP Regulations Reference: 5(2)(K)
Application Document Number: A2.5
Document no: HOW03APP04
Created by: XAM/J
Checked by: RIG/CR
Approved by: ANGU/Y





Hornsea Project Three Offshore Wind Farm

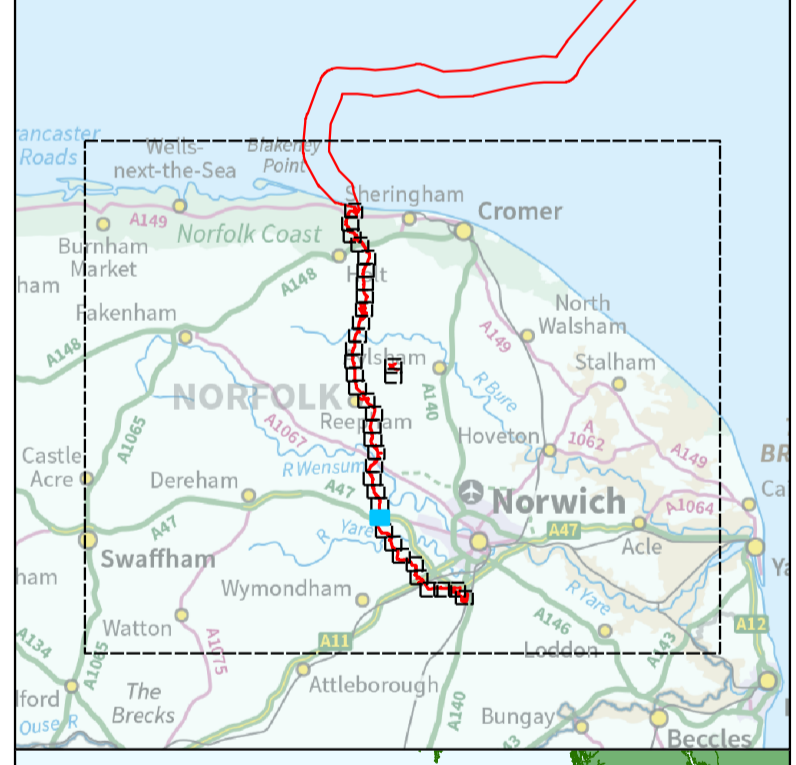
Access to Works Plan

Sheet 25 of 36

APFP Regulations Reference : 5(2)(K) Application Document Number : A2.5

- Hornsea Project Three**
- Access to works (indicative point)
 - Extent of highway from which access could be taken
 - Order Limits

Source:
© Crown copyright and database rights 2019 Ordnance Survey 0100031673

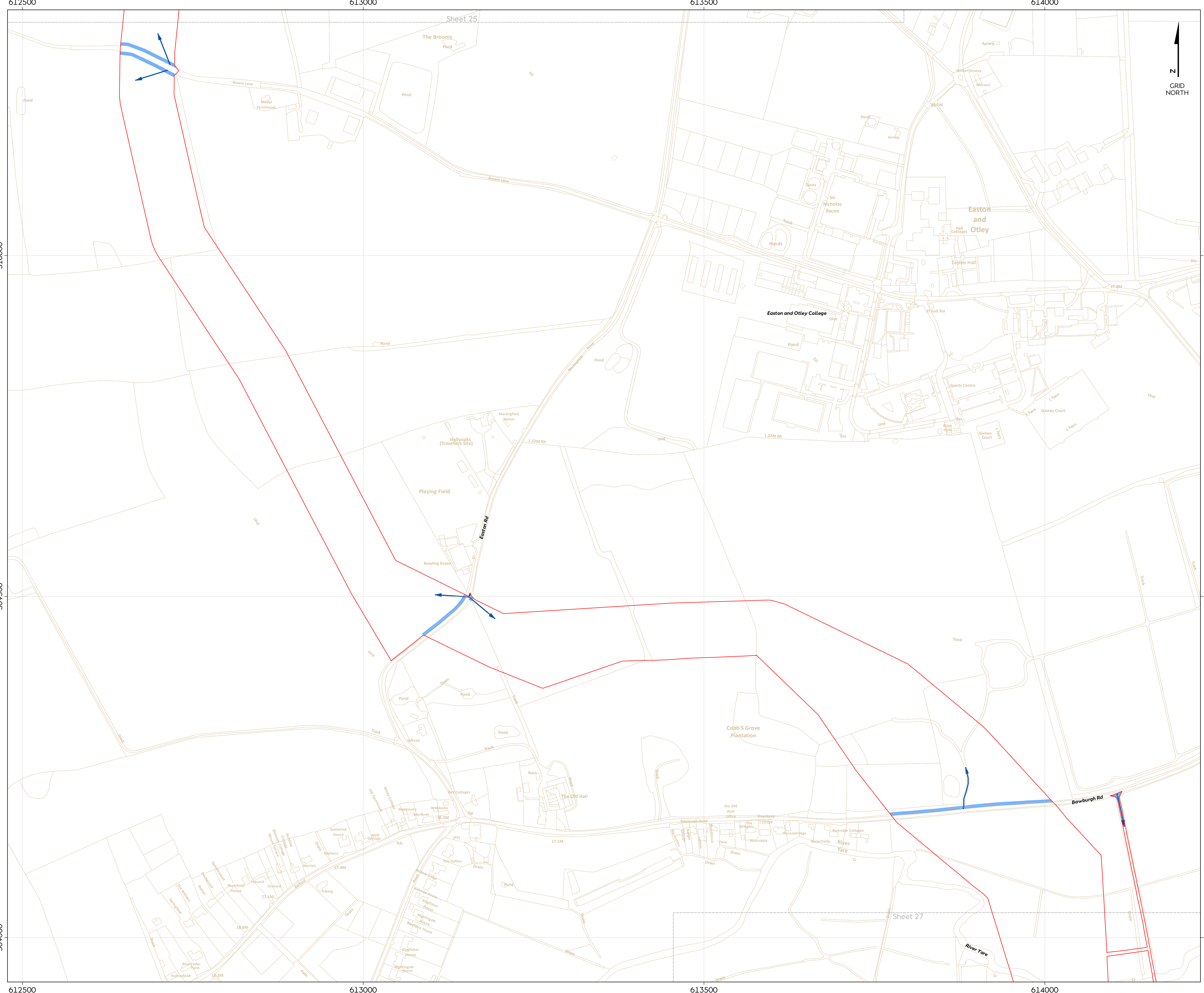


Coordinate system: British National Grid
Vertical reference: ODN
Scale @ A1: 1:2500

REV	REMARK	DATE
00	First Issue	May 2018
01	Second Issue	January 2019
02	Third Issue	March 2019
...
...

Hornsea Project Three Offshore Wind Farm
APFP Regulations Reference: 5(2)(K)
Application Document Number: A2.5
Document no: HOW03APP04
Created by: XAM/J
Checked by: RIG/CR
Approved by: ANGU/Y








Hornsea Project Three Offshore Wind Farm

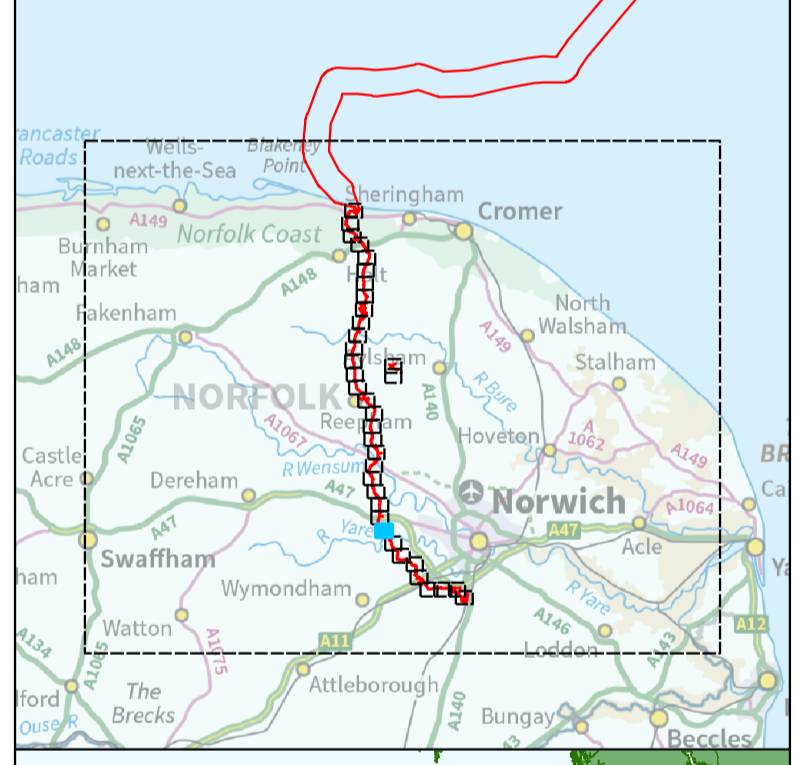
Access to Works Plan

Sheet 26 of 36

APFP Regulations Reference : 5(2)(K) Application Document Number : A2.5

- Hornsea Project Three**
-  Access to works (indicative point)
 -  Extent of highway from which access could be taken
 -  Order Limits

Source:
© Crown copyright and database rights 2019 Ordnance Survey 0100031673

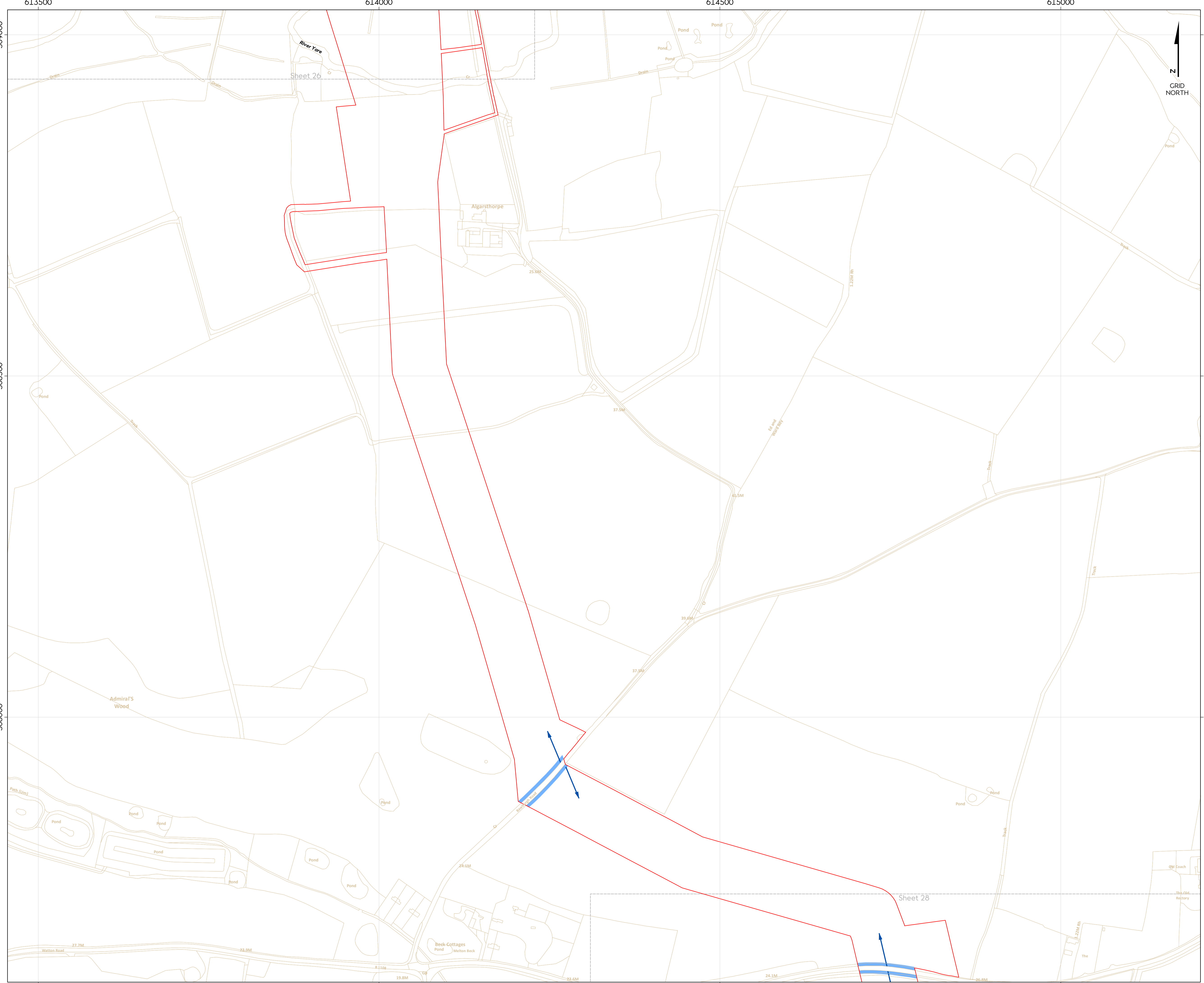


Coordinate system: British National Grid
Vertical reference: ODN
Scale @ A1: 1:2500

REV	REMARK	DATE
00	First Issue	May 2018
01	Second Issue	January 2019
02	Third Issue	March 2019
...
...

Hornsea Project Three Offshore Wind Farm
APFP Regulations Reference: 5(2)(K)
Application Document Number: A2.5
Document no: HOW03APP04
Created by: XAM/JJ
Checked by: RICGR
Approved by: ANGUIY





Hornsea Project Three Offshore Wind Farm

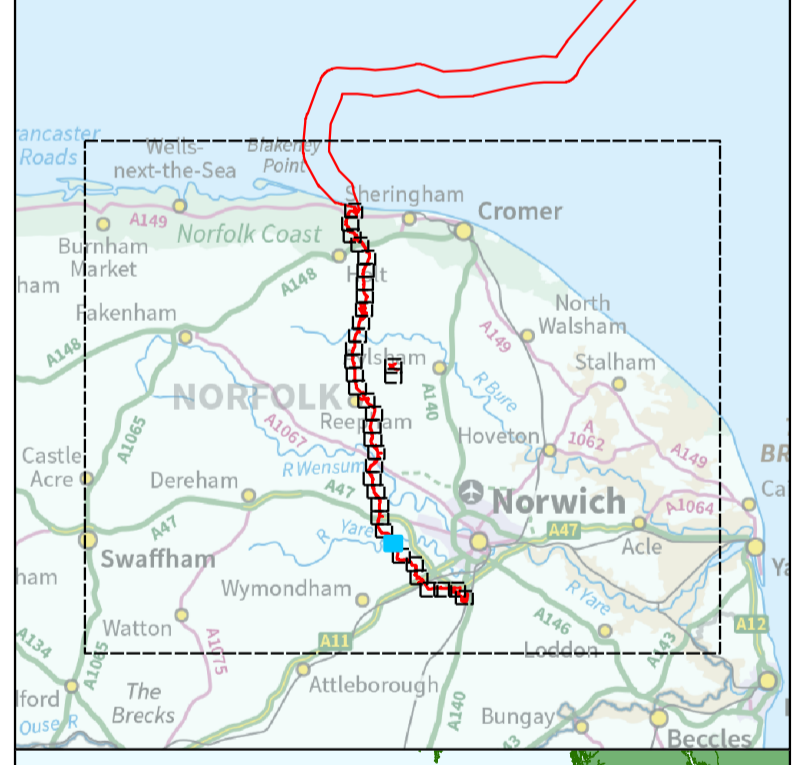
Access to Works Plan

Sheet 27 of 36

APFP Regulations Reference : 5(2)(K) Application Document Number : A2.5

- Hornsea Project Three**
- Access to works (indicative point)
 - Extent of highway from which access could be taken
 - Order Limits

Source:
© Crown copyright and database rights 2019 Ordnance Survey 0100031673

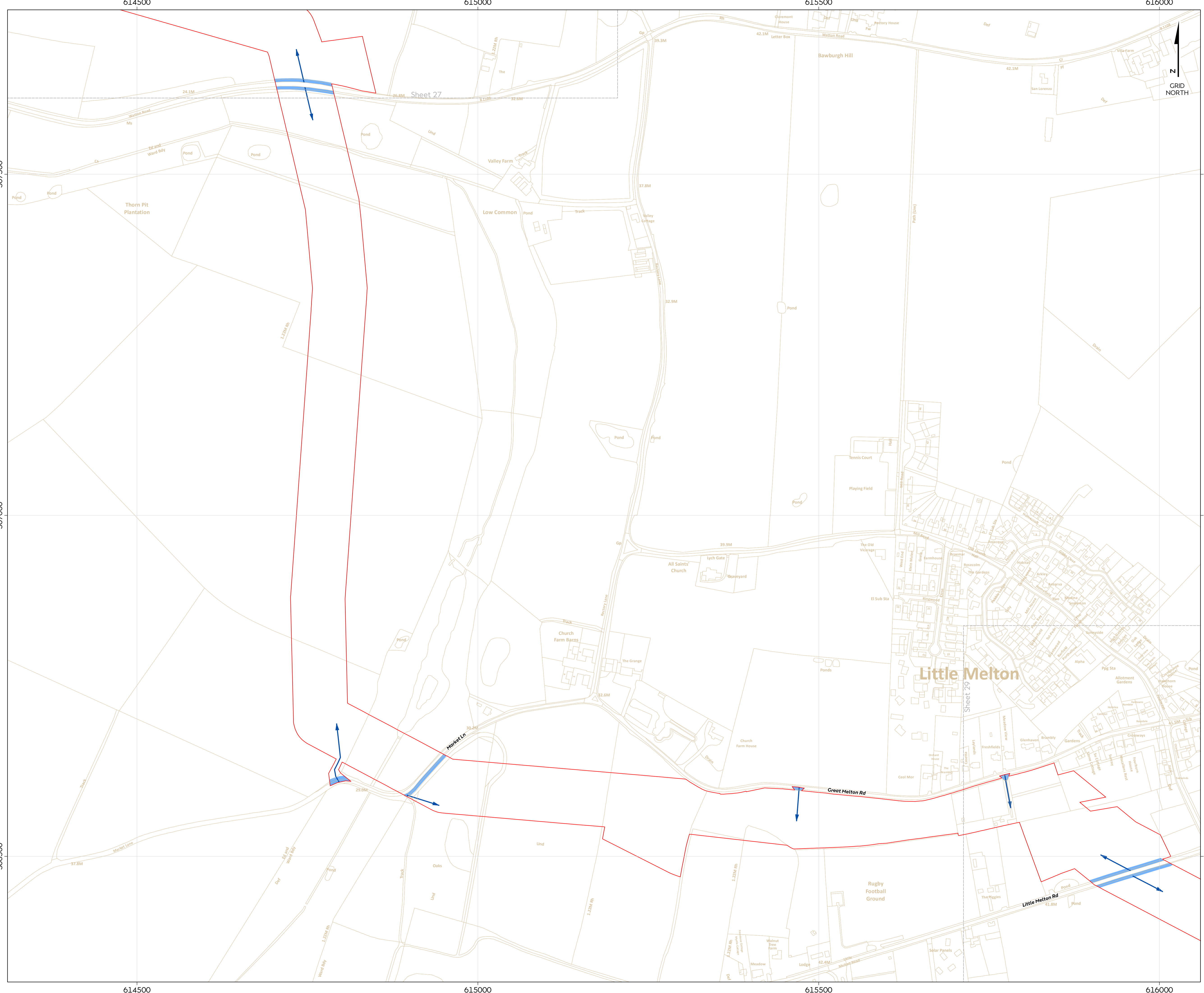


Coordinate system: British National Grid
Vertical reference: ODN
Scale @ A1: 1:2500

REV	REMARK	DATE
00	First Issue	May 2018
01	Second Issue	January 2019
02	Third Issue	March 2019
...
...

Hornsea Project Three Offshore Wind Farm
APFP Regulations Reference: 5(2)(K)
Application Document Number: A2.5
Document no: HOW03APP04
Created by: XAM/J
Checked by: RIG/CR
Approved by: ANGU/Y





Hornsea Project Three Offshore Wind Farm

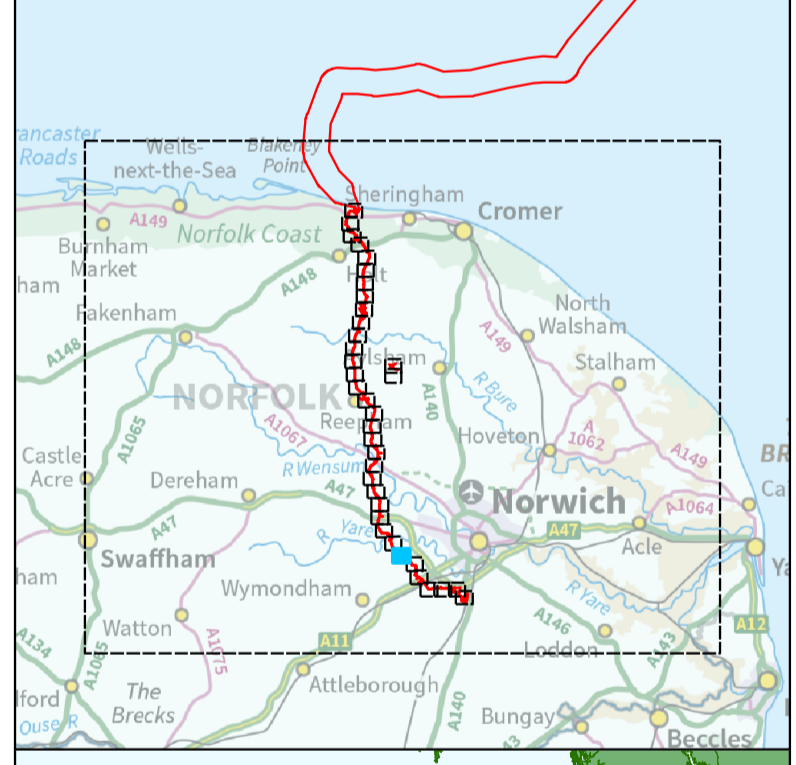
Access to Works Plan

Sheet 28 of 36

APFP Regulations Reference: 5(2)(K) Application Document Number: A2.5

- Hornsea Project Three**
- Access to works (indicative point)
 - Extent of highway from which access could be taken
 - Order Limits

Source:
© Crown copyright and database rights 2019 Ordnance Survey 0100031673

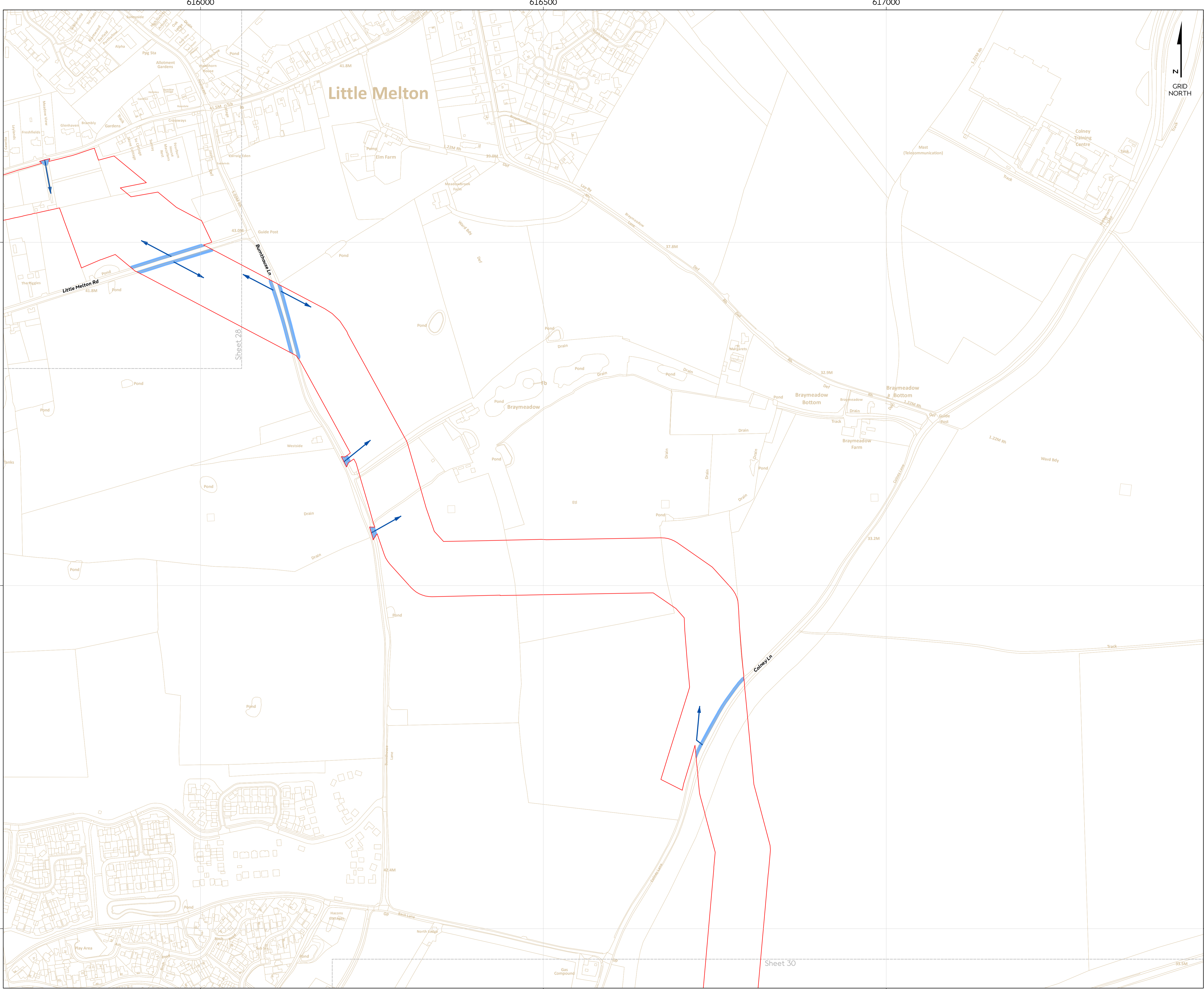


Coordinate system: British National Grid
Vertical reference: ODN
Scale @ A1: 1:2500

REV	REMARK	DATE
00	First Issue	May 2018
01	Second Issue	January 2019
02	Third Issue	March 2019
...
...

Hornsea Project Three Offshore Wind Farm
APFP Regulations Reference: 5(2)(K)
Application Document Number: A2.5
Document no: HOW03APP04
Created by: XAM/J
Checked by: RIG/CR
Approved by: ANGU/Y








Hornsea Project Three Offshore Wind Farm

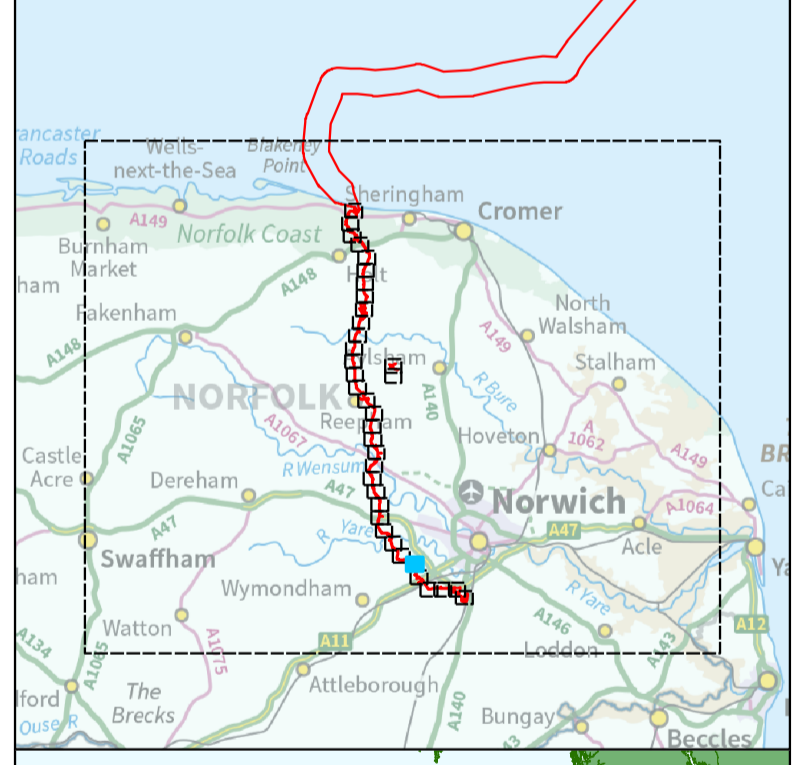
Access to Works Plan

Sheet 29 of 36

APFP Regulations Reference: 5(2)(K) Application Document Number: A2.5

- Hornsea Project Three**
-  Access to works (indicative point)
 -  Extent of highway from which access could be taken
 -  Order Limits

Source:
© Crown copyright and database rights 2019 Ordnance Survey 0100031673




Coordinate system: British National Grid
Vertical reference: ODN
Scale @ A1: 1:2500

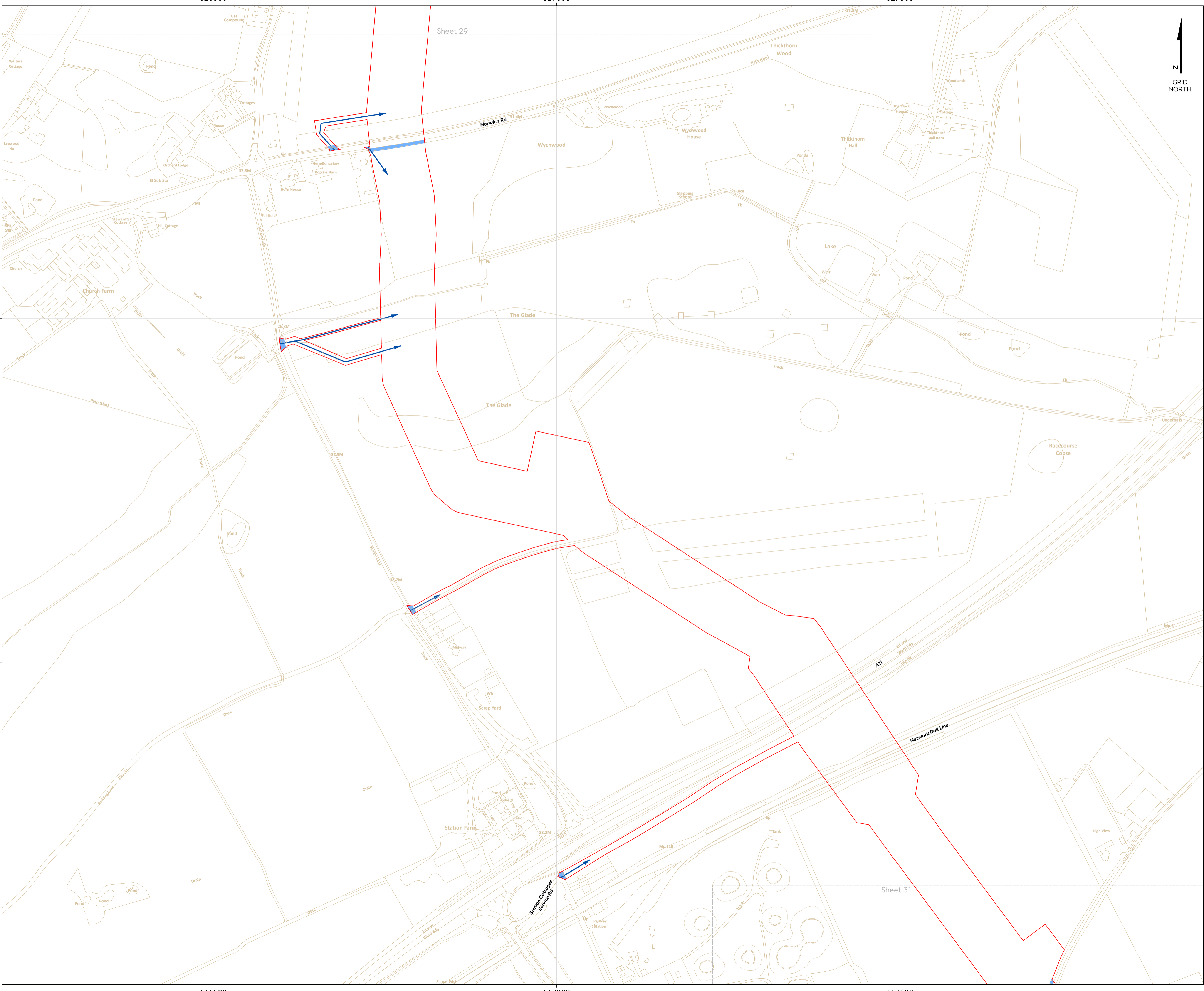
0 25 50 100 150 200 Metres
0 25 50 100 150 200 Yards

REV	REMARK	DATE
00	First Issue	May 2018
01	Second Issue	January 2019
02	Third Issue	March 2019
...
...

Hornsea Project Three Offshore Wind Farm
APFP Regulations Reference: 5(2)(K)
Application Document Number: A2.5
Document no: HOW03APP04
Created by: XAM/J
Checked by: RIG/CR
Approved by: ANGLUY



Sheet 30






Hornsea Project Three Offshore Wind Farm

Access to Works Plan

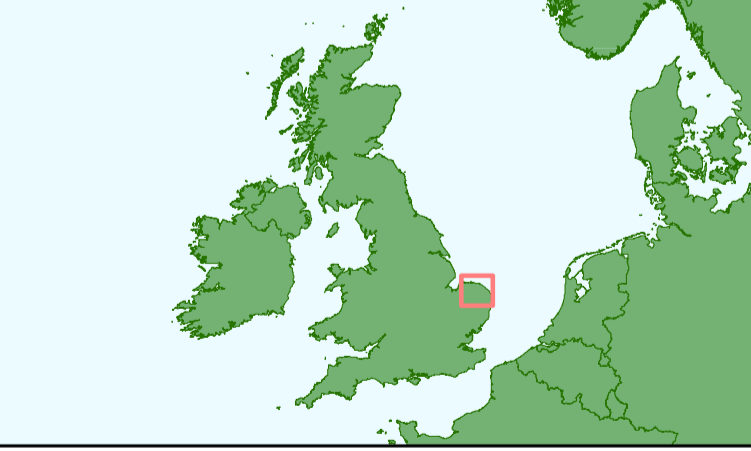
Sheet 30 of 36

APPF Regulations Reference: 5(2)(K) Application Document Number: A2.5

Hornsea Project Three

-  Access to works (indicative point)
-  Extent of highway from which access could be taken
-  Order Limits


Source: © Crown copyright and database rights 2019 Ordnance Survey 0100031673



Coordinate system: British National Grid

Vertical reference: ODN

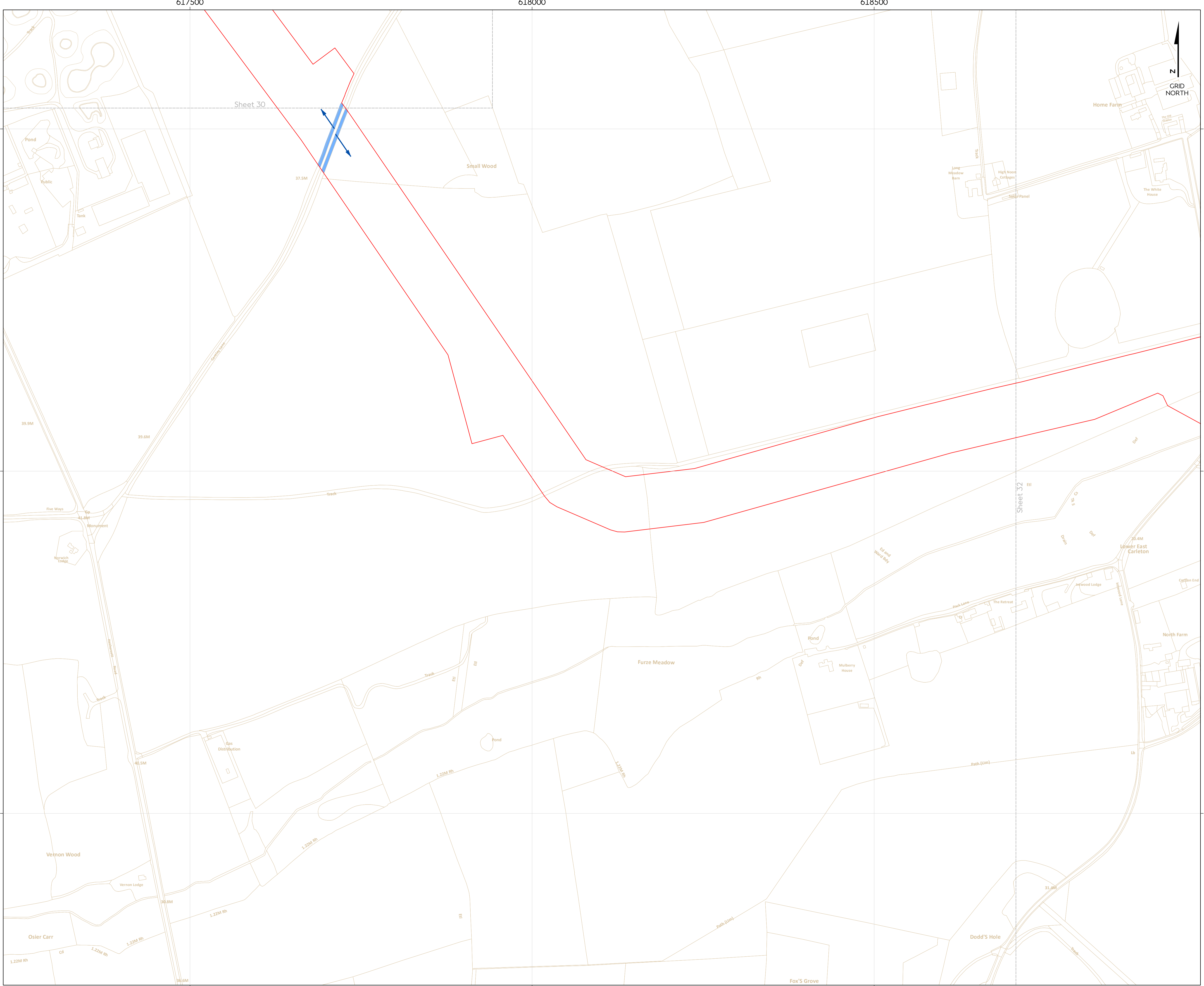
Scale @ A1: 1:2500



REV	REMARK	DATE
00	First Issue	May 2018
01	Second Issue	January 2019
02	Third Issue	March 2019
...
...

Hornsea Project Three Offshore Wind Farm
APPF Regulations Reference: 5(2)(K)
Application Document Number: A2.5
Document no: HOW03APP04
Created by: XAMH
Checked by: RIGCR
Approved by: ANGLUY





Hornsea Project Three Offshore Wind Farm

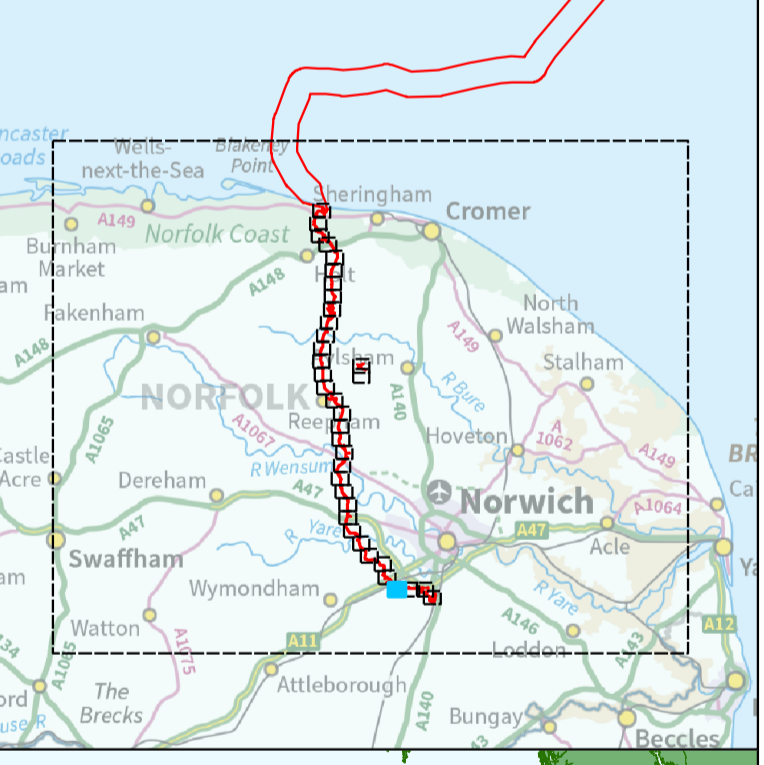
Access to Works Plan

Sheet 31 of 36

APFP Regulations Reference : 5(2)(K) Application Document Number : A2.5

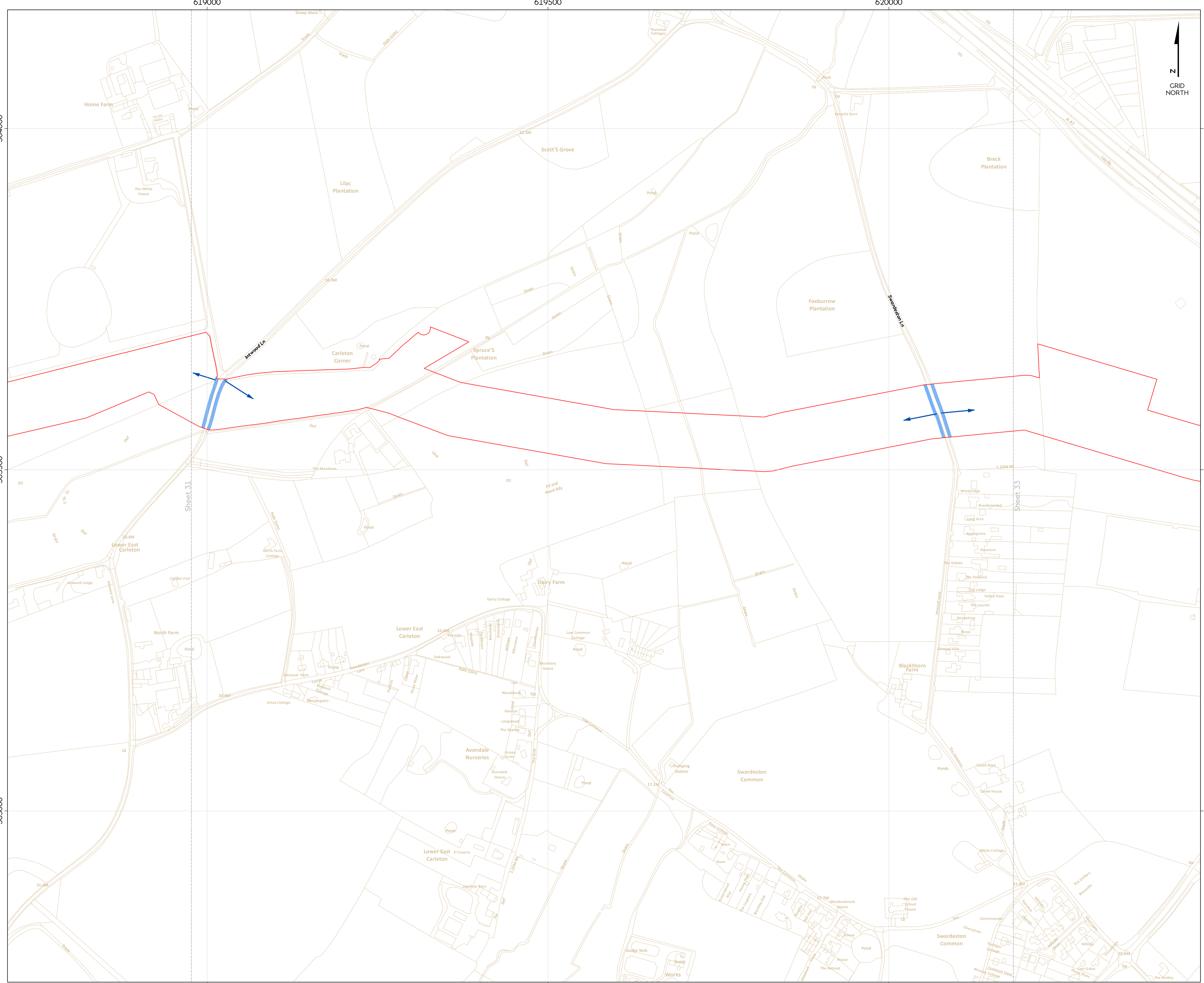
- Hornsea Project Three**
- Access to works (indicative point)
 - Extent of highway from which access could be taken
 - Order Limits

Source:
© Crown copyright and database rights 2019 Ordnance Survey 0100031673



Coordinate system: British National Grid
Vertical reference: ODN
Scale @ A1: 1:2500

REV	REMARK	DATE
00	First Issue	May 2018
01	Second Issue	January 2019
02	Third Issue	March 2019
...
...



Hornsea Project Three Offshore Wind Farm

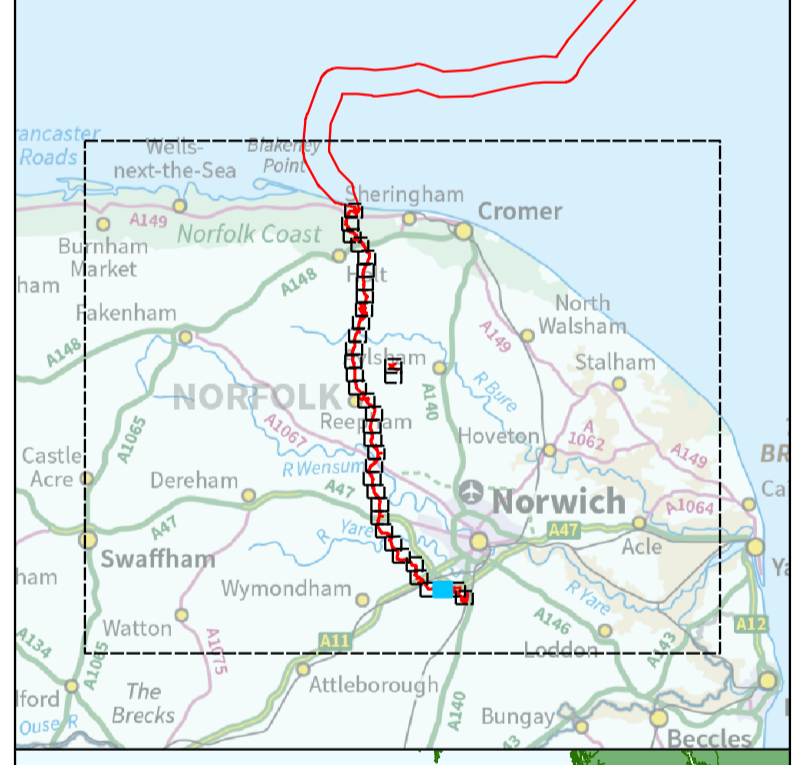
Access to Works Plan

Sheet 32 of 36

APFP Regulations Reference: 5(2)(K) Application Document Number: A2.5

- Hornsea Project Three**
- Access to works (indicative point)
 - Extent of highway from which access could be taken
 - Order Limits

Source: © Crown copyright and database rights 2019 Ordnance Survey 0100031673



Coordinate system: British National Grid
Vertical reference: ODN
Scale @ A1: 1:2500

0 25 50 100 150 200 Metres
0 25 50 100 150 200 Yards

REV	REMARK	DATE
00	First Issue	May 2018
01	Second Issue	January 2019
02	Third Issue	March 2019
...
...

620500

621000

621500




Hornsea Project Three Offshore Wind Farm

Access to Works Plan

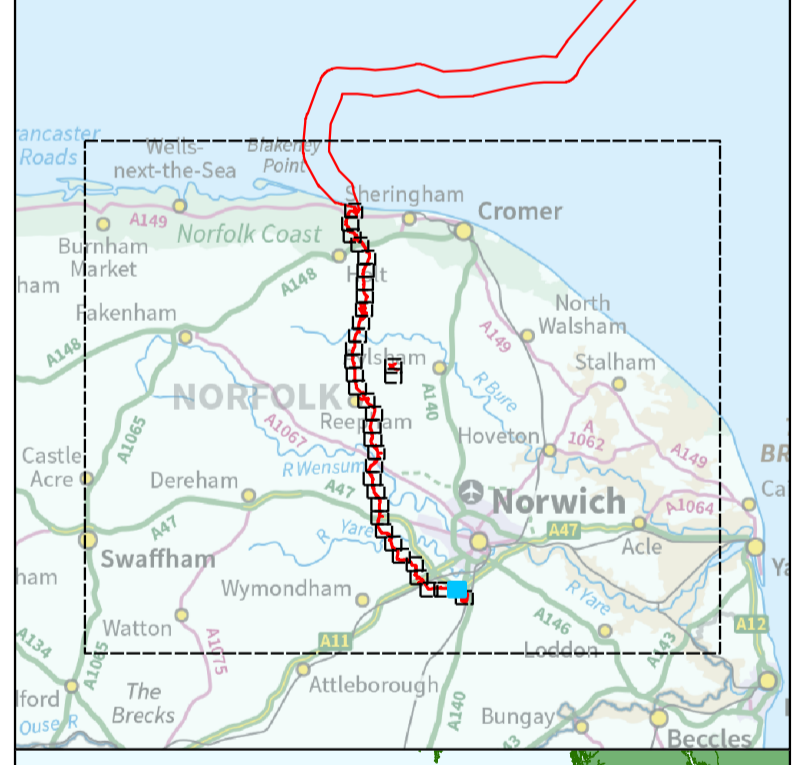
Sheet 33 of 36

APFP Regulations Reference : 5(2)(K) Application Document Number : A2.5

Hornsea Project Three

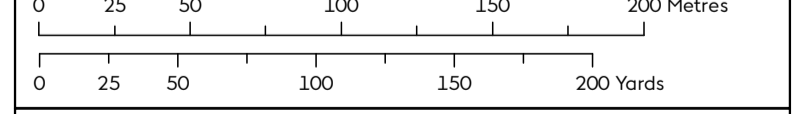
-  Access to works (indicative point)
-  Extent of highway from which access could be taken
-  Order Limits

Source:
© Crown copyright and database rights 2019 Ordnance Survey 0100031673



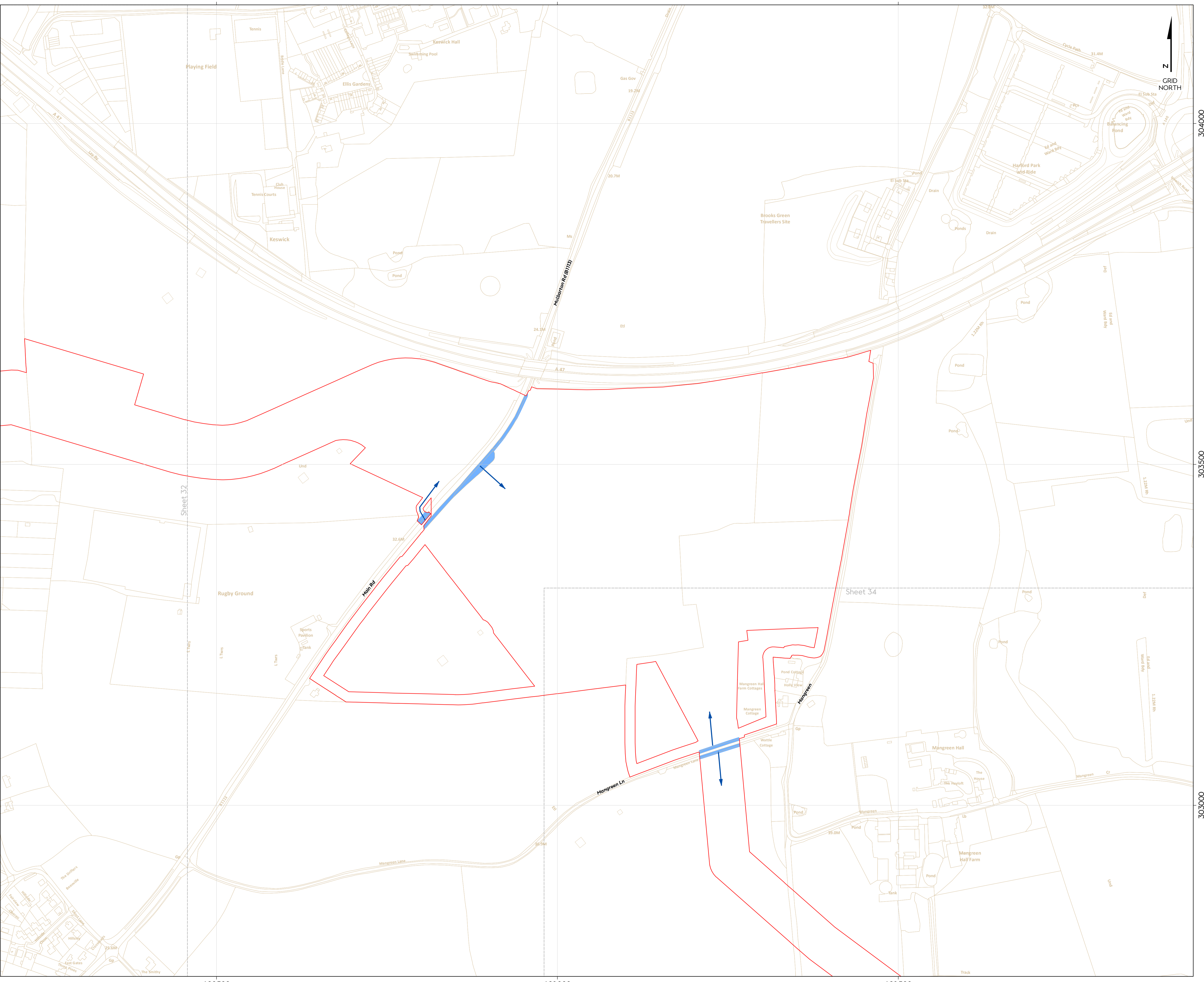
Coordinate system: British National Grid
Vertical reference: ODN

Scale @ A1: 1:2500



REV	REMARK	DATE
00	First Issue	May 2018
01	Second Issue	January 2019
02	Third Issue	March 2019
...
...

Hornsea Project Three Offshore Wind Farm
 APFP Regulations Reference: 5(2)(K)
 Application Document Number: A2.5
 Document no: HOW03APP04
 Created by: XAM/J
 Checked by: RIG/CB
 Approved by: ANGU/Y



304000

304000

303500

303500

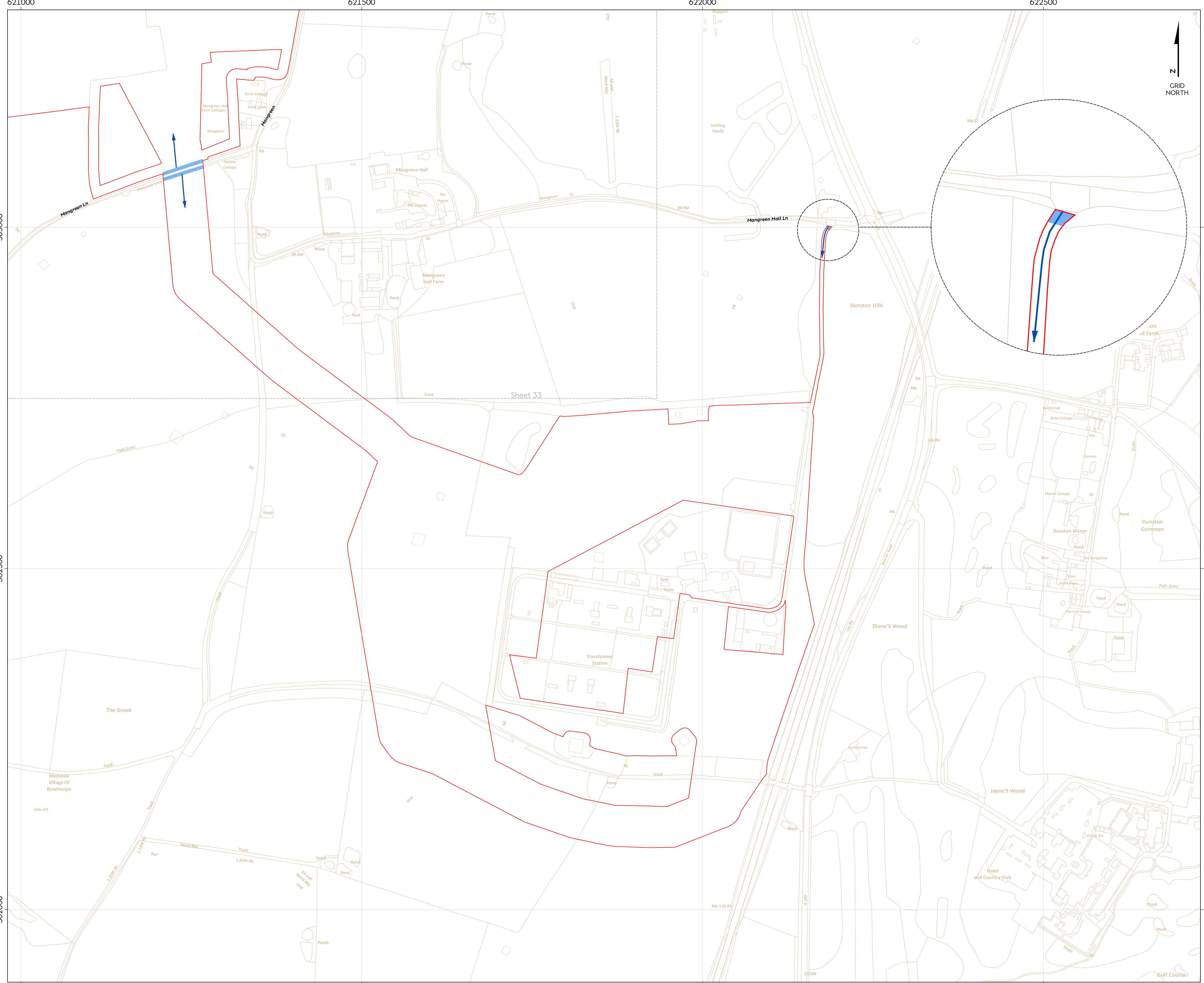
303000

303000

620500

621000

621500



Hornsea Project Three Offshore Wind Farm

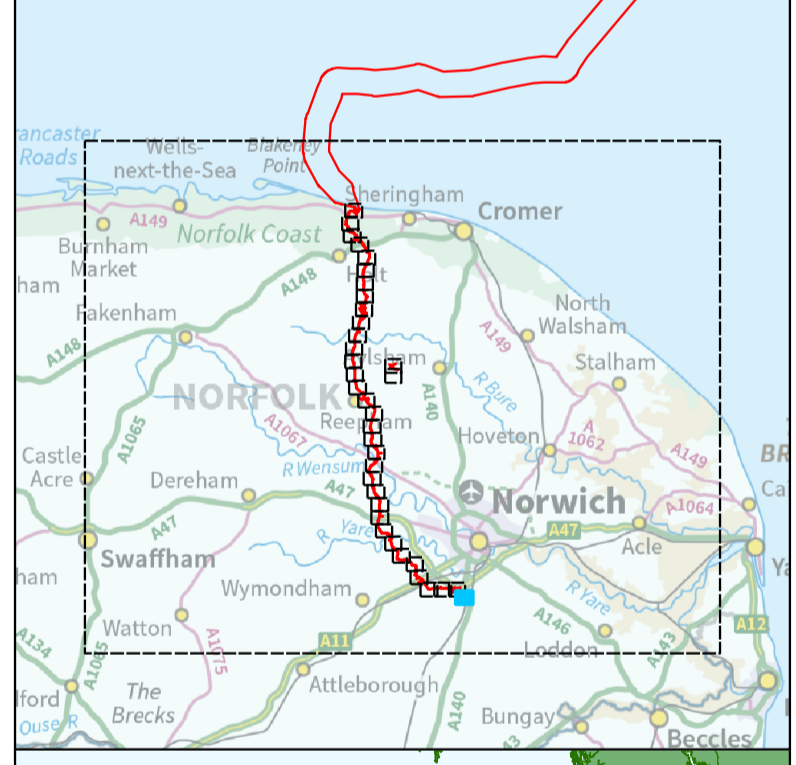
Access to Works Plan

Sheet 34 of 36

APFP Regulations Reference: 5(2)(K) Application Document Number: A2.5

- Hornsea Project Three**
- Access to works (indicative point)
 - Extent of highway from which access could be taken
 - Order Limits

Source:
© Crown copyright and database rights 2019 Ordnance Survey 0100031673

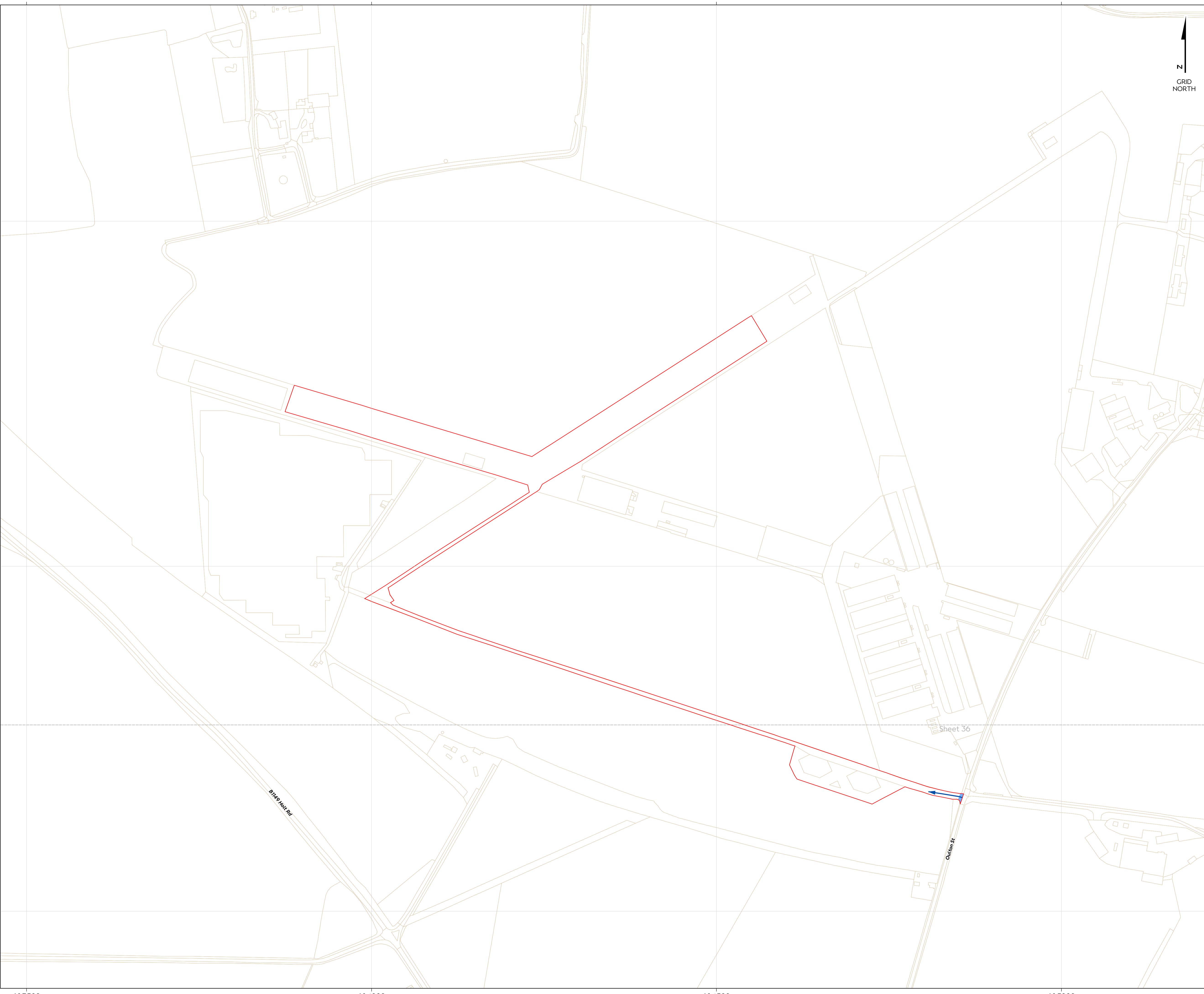


Coordinate system: British National Grid
Vertical reference: ODN
Scale @ A1: 1:2500

REV	REMARK	DATE
00	First Issue	May 2018
01	Second Issue	January 2019
02	Third Issue	March 2019
...
...

Hornsea Project Three Offshore Wind Farm
APFP Regulations Reference: 5(2)(K)
Application Document Number: A2.5
Document no: HOW03APP04
Created by: XAM/JJ
Checked by: RIG/CR
Approved by: ANGU/Y








Hornsea Project Three Offshore Wind Farm

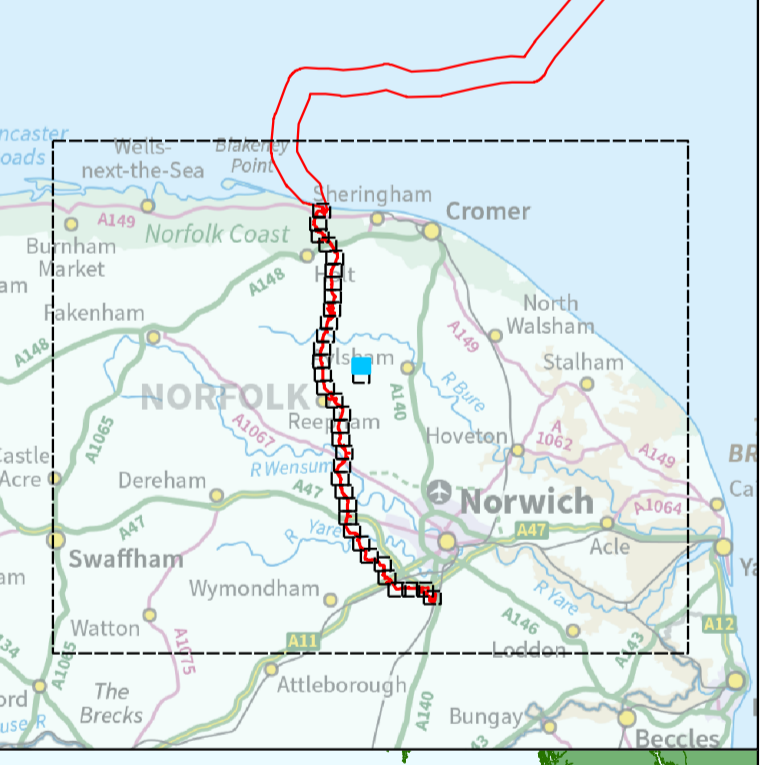
Access to Works Plan

Sheet 35 of 36

APFP Regulations Reference : 5(2)(K) Application Document Number : A2.5

- Hornsea Project Three**
-  Access to works (indicative point)
 -  Extent of highway from which access could be taken
 -  Order Limits

Source:
© Crown copyright and database rights 2019 Ordnance Survey 0100031673

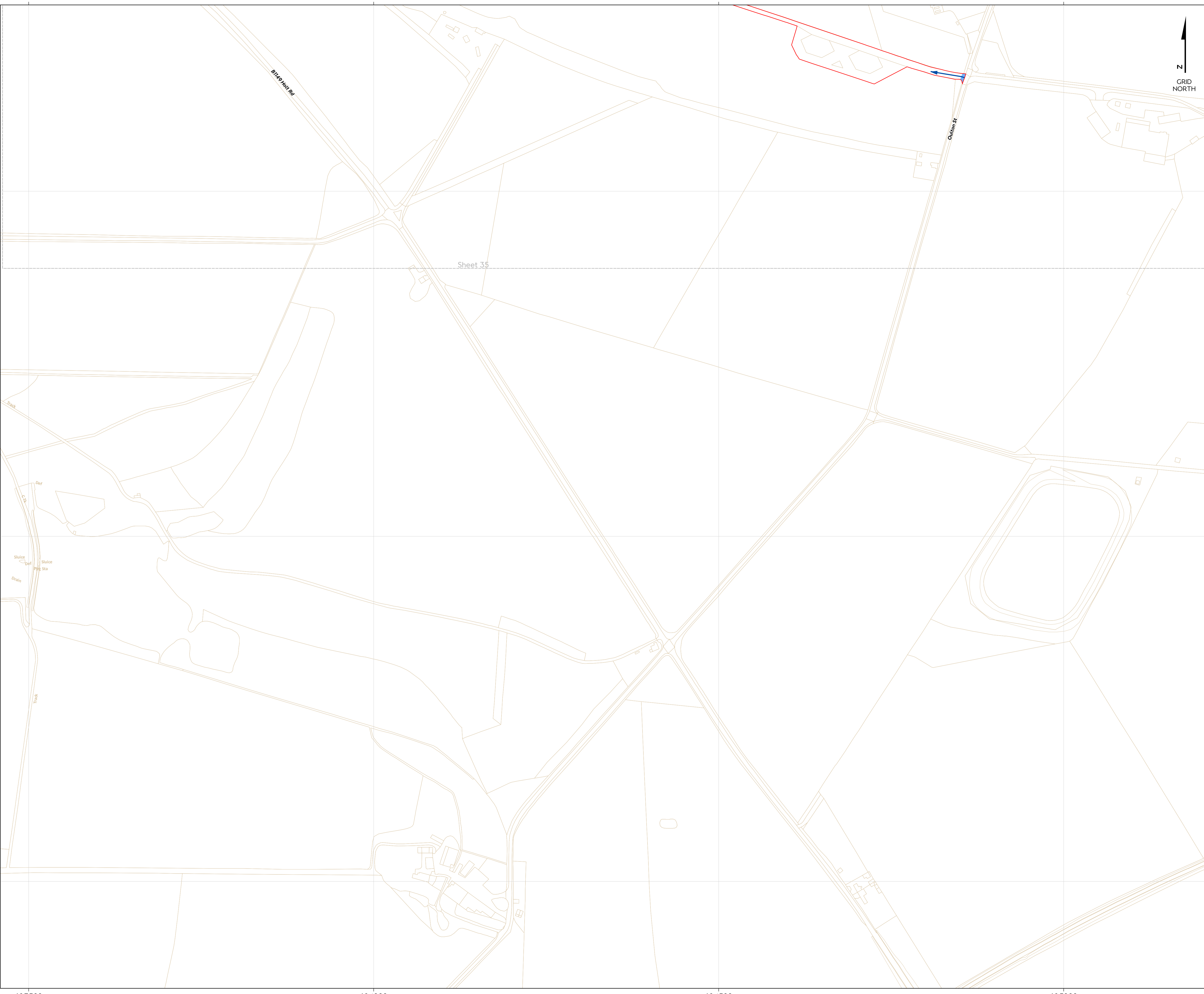


Coordinate system: British National Grid
Vertical reference: ODN
Scale @ A1: 1:2500

REV	REMARK	DATE
00	First Issue	May 2018
01	Second Issue	January 2019
02	Third Issue	March 2019
...
...

Hornsea Project Three Offshore Wind Farm
APFP Regulations Reference: 5(2)(K)
Application Document Number: A2.5
Document no: HOW3APP04
Created by: XAM/J
Checked by: RIGGR
Approved by: ANGUIY








Hornsea Project Three Offshore Wind Farm

Access to Works Plan

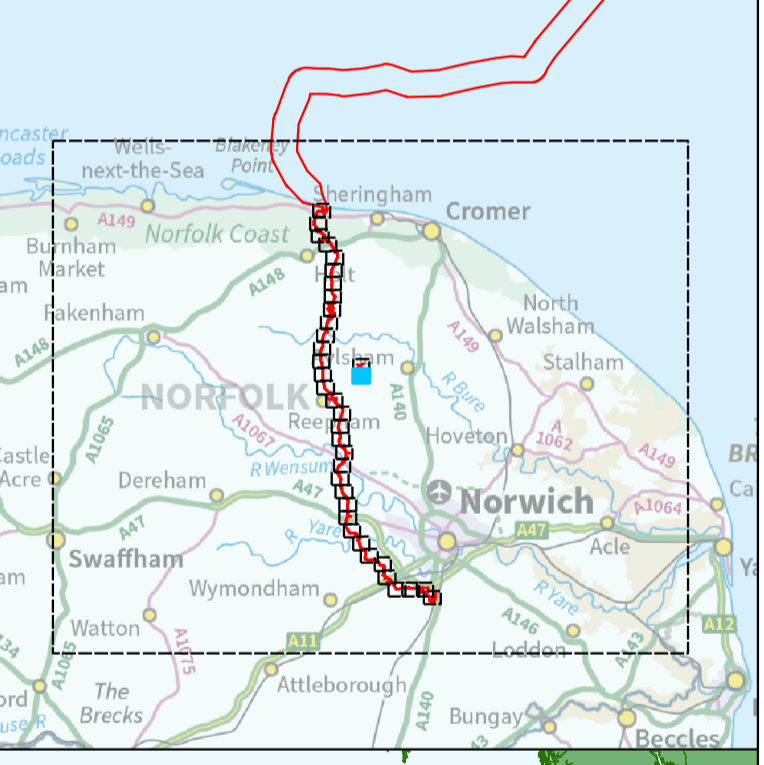
Sheet 36 of 36

APFP Regulations Reference: 5(2)(K) Application Document Number: A2.5

- Hornsea Project Three**
-  Access to works (indicative point)
 -  Extent of highway from which access could be taken
 -  Order Limits



Source:
© Crown copyright and database rights 2019 Ordnance Survey 0100031673



Coordinate system: British National Grid
Vertical reference: ODN
Scale @ A1: 1:2500

REV	REMARK	DATE
00	First Issue	May 2018
01	Second Issue	January 2019
02	Third Issue	March 2019
...
...

Hornsea Project Three Offshore Wind Farm
APFP Regulations Reference: 5(2)(K)
Application Document Number: A2.5
Document no: HOW03APP04
Created by: XAM/J
Checked by: RIG/CR
Approved by: ANGUIY



613500 614000 614500 615000 613500 326500 326000 325500 326500 326000 325500